

This Drawing is copyright and may not be reproduced in any form or used for construction without permission from Arney Highways.

This map is reproduced from the OS map by the Scottish Executive with the permission of Ordnance Survey on behalf of The Controller of Her Majesty's Stationary Office. (c) Crown Copyright. All rights reserved. Unauthorised reproduction infringes Crown Copyright and may lead to prosecution or civil proceedings.
Licence Number: GD3135G001

- LEGEND**
- Grass (High Frequency cut (a minimum of 14 cuts per annum))
 - Grass (Medium Frequency cut (a minimum of 7 cuts per annum))
 - Grass (Low Frequency cut (a minimum of 3 cuts per annum))
 - Visibility Splay (Cutting Regime as above)
 - Grass (Minimal Frequency cut (1 Cut every 3 years))
 - Hedges
 - Scrub Areas
 - Shrub Areas
 - Wetland Areas
 - Wildflower Areas
 - Woodland Areas

- Photo
 - Specific Tree
 - Tree
 - Gradient
- Scale
1:1250 @ A1
1:2500 @ A3

Rev	Date	Drawn	Description	CHK	App'd



SCOTTISH EXECUTIVE

Arney Infrastructure Services
Langmuir Way
Barrhead Glasgow G61 1JL
0141 781 8900
0141 771 0833
FAIRHURST

Project Title
3rd GENERATION TERM CONTRACT FOR MANAGEMENT AND MAINTENANCE OF THE SCOTTISH TRUNK ROAD NETWORK SOUTH WEST TRUNK ROAD UNIT

Drawing Title
A78 TRUNK ROAD LANDSCAPE INVENTORY

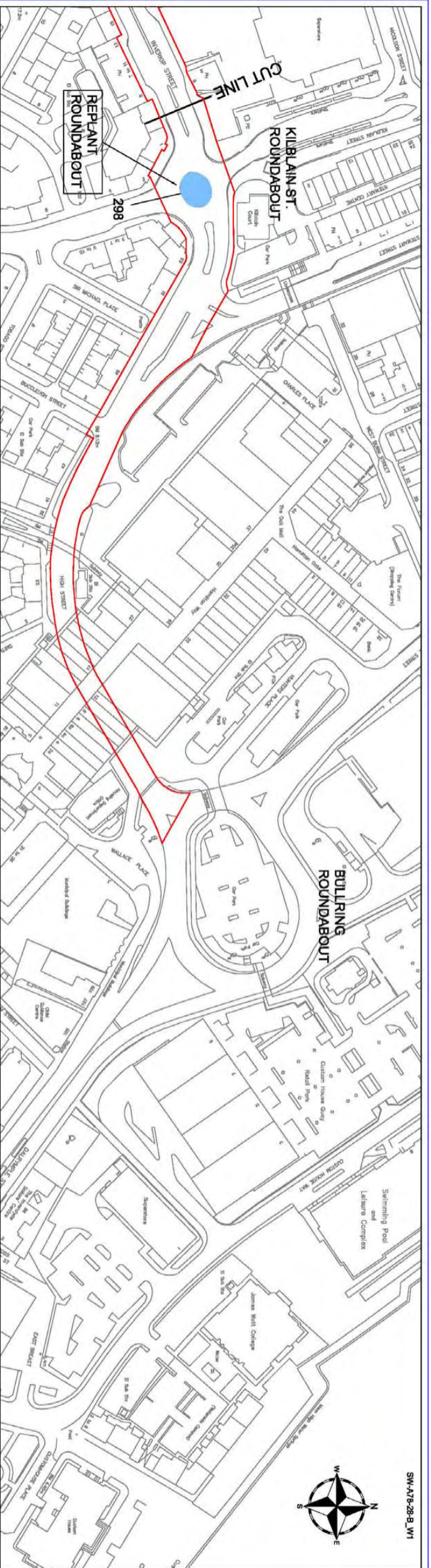
Drawn	Date	Scale
	April 2005	

Checked	Date	Out Balance
		SW-A78-27-B

Approved: _____ Date: _____

Drawing No.: **A78 - SHEET 27 OF 28**

Revised: _____



SW-A78-28-B.W1

This Drawing is copyright and may not be reproduced in any form or used for construction without permission from Arney Highways.

This map is reproduced from the OS map by the Scottish Executive with the permission of Ordnance Survey on behalf of The Controller of Her Majesty's Stationary Office. (c) Crown Copyright. All rights reserved. Unauthorised reproduction infringes Crown Copyright and may lead to prosecution or civil proceedings.
Licence Number: 603135G001

LEGEND

- Grass (High Frequency cut (a minimum of 14 cuts per annum))
- Grass (Medium Frequency cut (a minimum of 7 cuts per annum))
- Grass (Low Frequency cut (a minimum of 3 cuts per annum))
- Visibility Splay (Cutting Regime as above)
- Grass (Minimal Frequency cut (1 Cut every 3 years))
- Hedges
- Scrub Areas
- Shrub Areas
- Wetland Areas
- Wildflower Areas
- Woodland Areas
- Photo
- Specific Tree
- Tree
- Gradient

Scale
1:1250 @ A1
1:2500 @ A3

Rev	Date	Drawn	Description	Chk'd	App'd



SCOTTISH EXECUTIVE

Arney
Arney Infrastructure Services
Langmuir Way
Barrheadle
Glasgow G6 7JW
Tel.: 0141 781 8900
Fax: 0141 771 0893



FAIRHURST

Project Title
3rd GENERATION TERM CONTRACT FOR MANAGEMENT AND MAINTENANCE OF THE SCOTTISH TRUNK ROAD NETWORK SOUTH WEST TRUNK ROAD UNIT

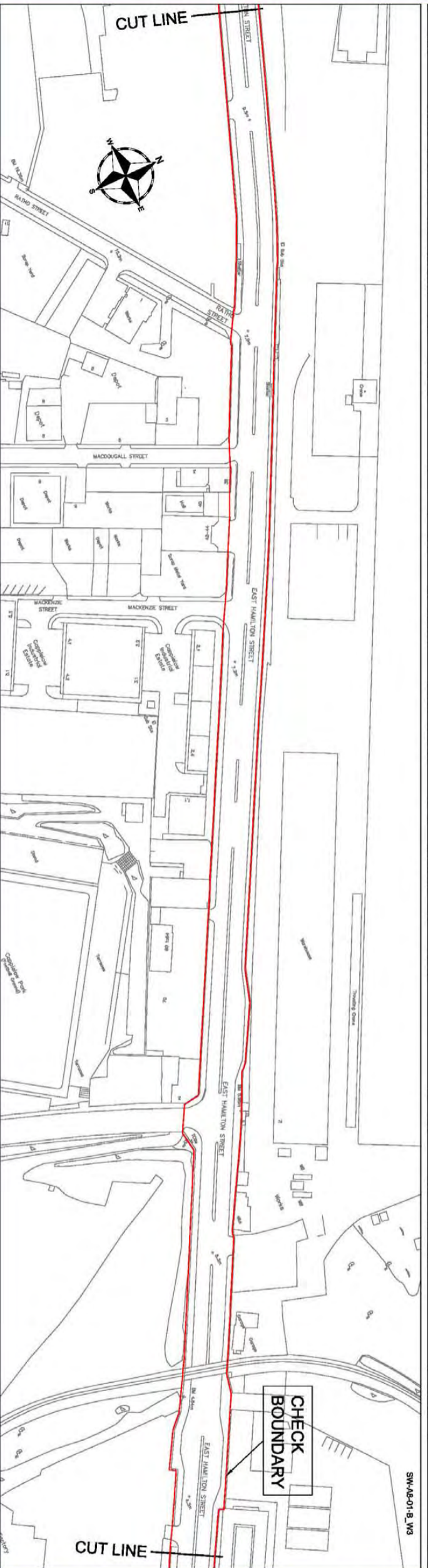
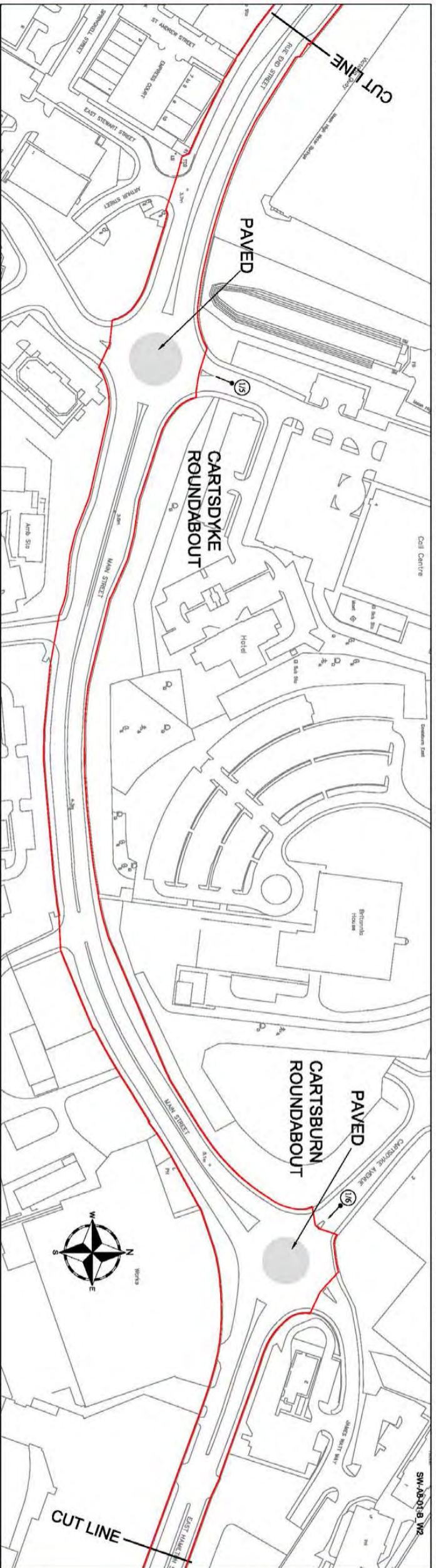
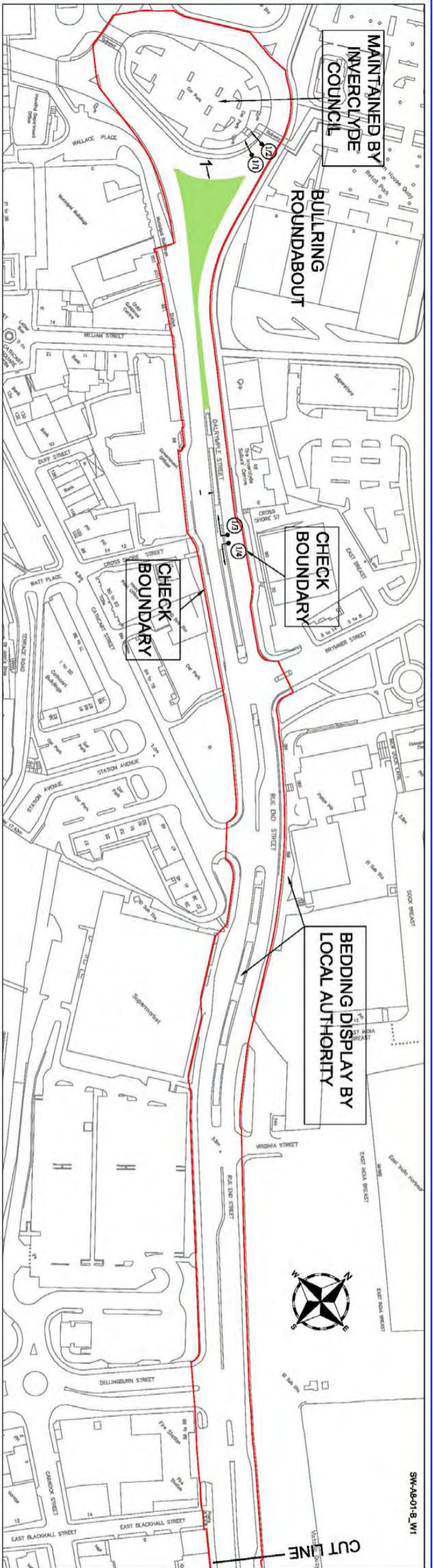
Drawing Title
A78 TRUNK ROAD
LANDSCAPE INVENTORY

Drawn	Date	Status

Checked	Date	Out Reference

Approved	Date

Drawing No.: A78 - SHEET 28 OF 28



This map is reproduced from the OS map by the Scottish Executive with the permission of Ordnance Survey on behalf of The Controller of Her Majesty's Stationary Office. (c) Crown Copyright. All rights reserved. Unauthorised reproduction infringes Crown Copyright and may lead to prosecution or civil proceedings.
 Licence Number: GD3135G001

LEGEND

- High Frequency cut (a minimum of 14 cuts per annum)
- Grass (a minimum of 7 cuts per annum)
- Grass (Low Frequency cut (a minimum of 3 cuts per annum))
- Visibility Splay (Cutting Regime as above)
- Grass (Minimal Frequency cut (1 Cut every 3 years))
- Hedges
- Scrub Areas
- Shrub Areas
- Wetland Areas
- Wildflower Areas
- Woodland Areas
- Photo
- Specific Tree
- Tree
- Gradient

Scale
 1:1250 @ A1
 1:2500 @ A3

Rev	Date	Drawn	Description	Chk'd	App'd

SCOTTISH EXECUTIVE

Arroy Infrastructure Services
 Langmuir Way
 Broughton
 Glasgow G5 7W
 Tel: 0141 781 5800
 Fax: 0141 771 0893

FAIRHURST

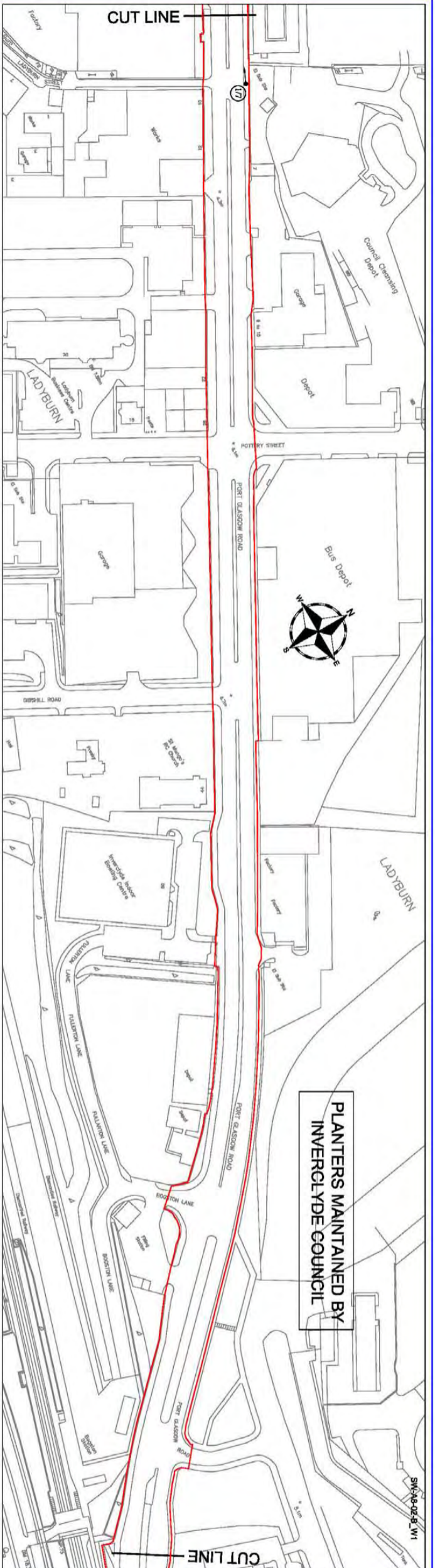
**3rd GENERATION TERM CONTRACT FOR
 MANAGEMENT AND MAINTENANCE OF
 THE SCOTTISH TRUNK ROAD NETWORK
 SOUTH WEST TRUNK ROAD UNIT**

**A8 TRUNK ROAD
 LANDSCAPE INVENTORY**

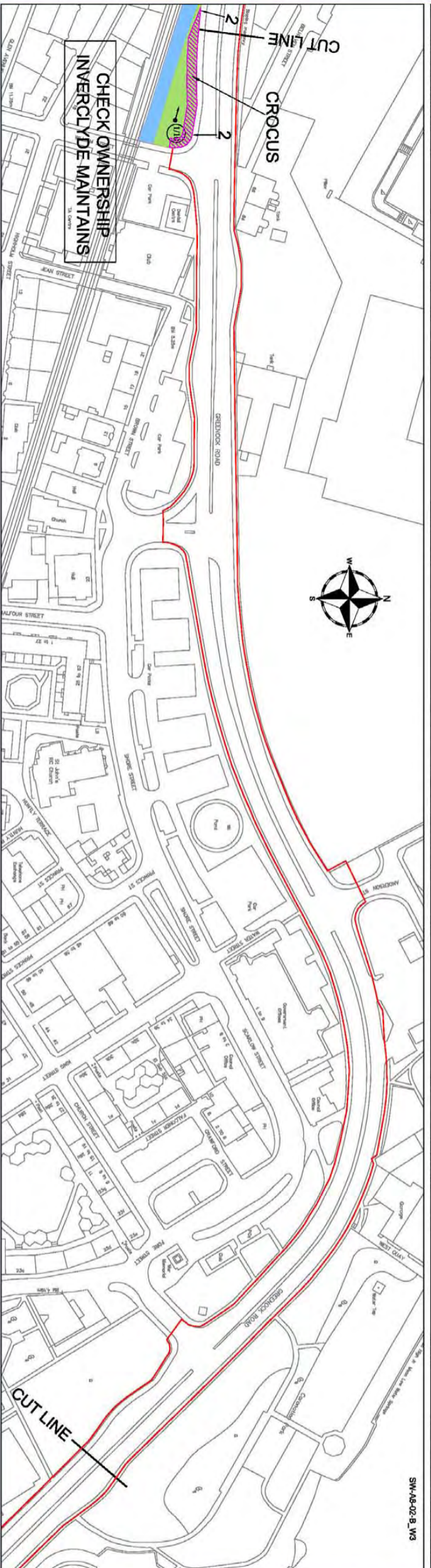
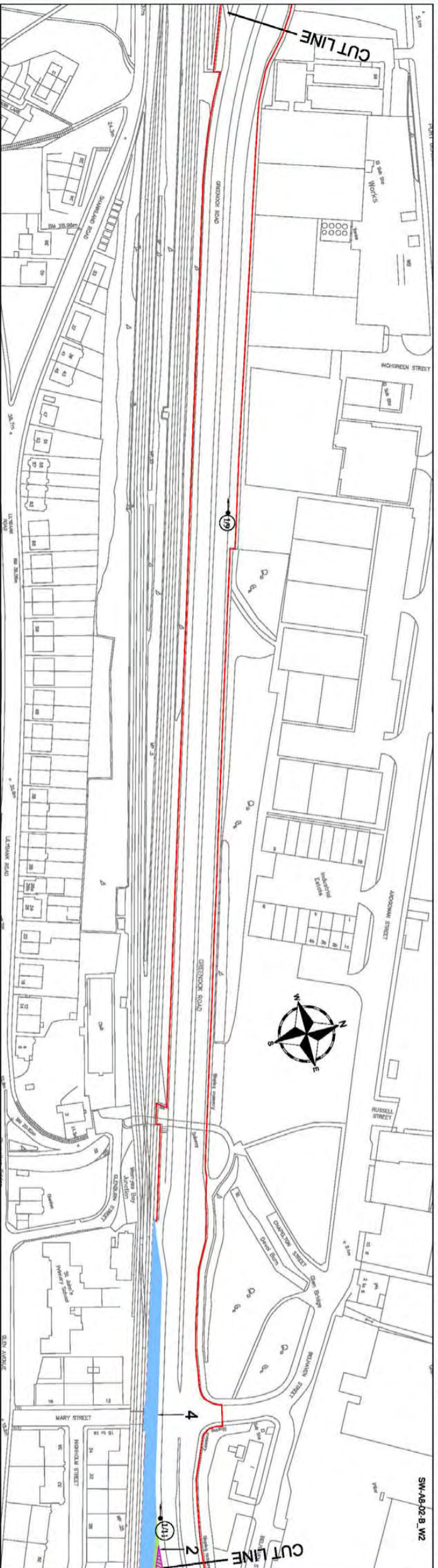
Drawn	Date	Scale

Drawn	Date	Scale

Design: April 2005
 Checked:
 Approved:
 Drawing No.: **A8 - SHEET 01 OF 06**
 Reference: SW-A8-01-C



PLANTERS MAINTAINED BY
INVERCLYDE COUNCIL



This map is reproduced from the OS map by the Scottish Executive with the permission of Ordnance Survey on behalf of The Controller of Her Majesty's Stationery Office. (c) Crown Copyright. All rights reserved. Unauthorised reproduction infringes Crown Copyright and may lead to prosecution or civil proceedings.
Licence Number: 003135G001

LEGEND	
	High Frequency cut (a minimum of 14 cuts per annum)
	Grass (a minimum of 7 cuts per annum)
	Grass (a minimum of 3 cuts per annum)
	Low Frequency cut (a minimum of 3 cuts per annum)
	Visibility Splay (Cutting Regime as above)
	Minimal Frequency cut (1 Cut every 3 years)
	Hedges
	Scrub Areas
	Shrub Areas
	Wetland Areas
	Wildflower Areas
	Woodland Areas
	Photo
	Specific Tree
	Tree
	Gradient

Scale
1:1250 @ A1
1:2500 @ A3

Rev	Date	Drawn	Description	Chk'd	App'd

SCOTTISH EXECUTIVE

Key Infrastructure Services
Langmuir Way
Barrhead Gld. 0141 781 5800
099 78W fax: 0141 771 0893

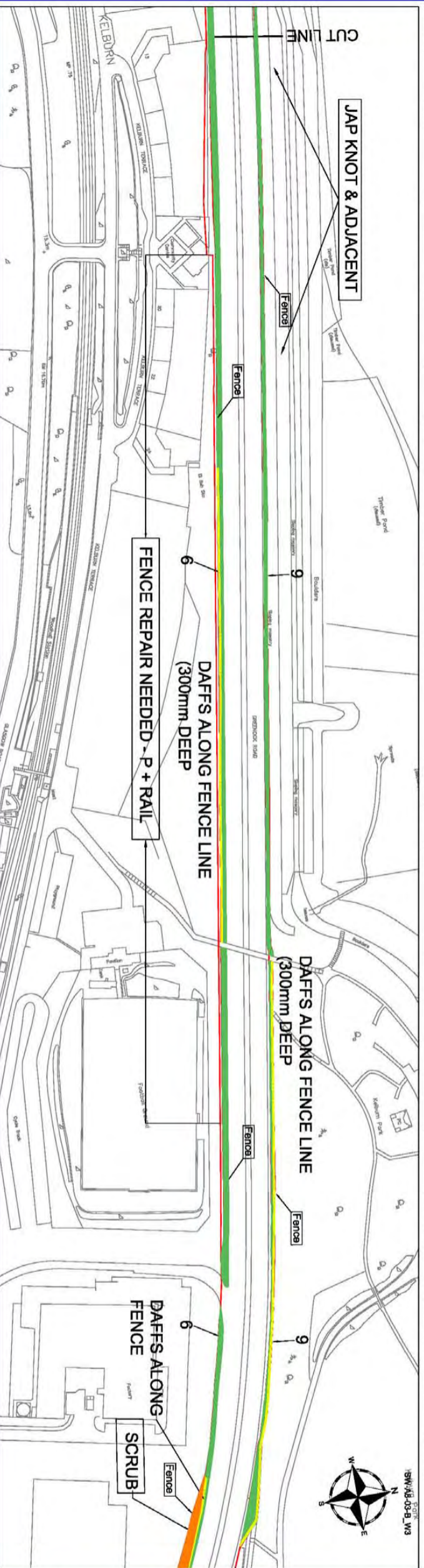
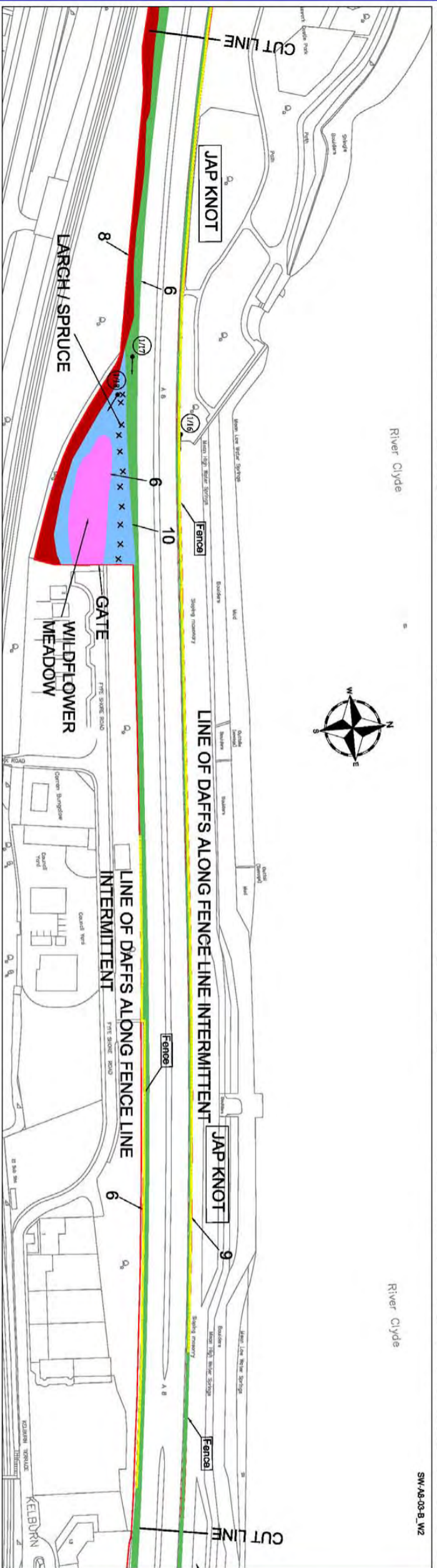
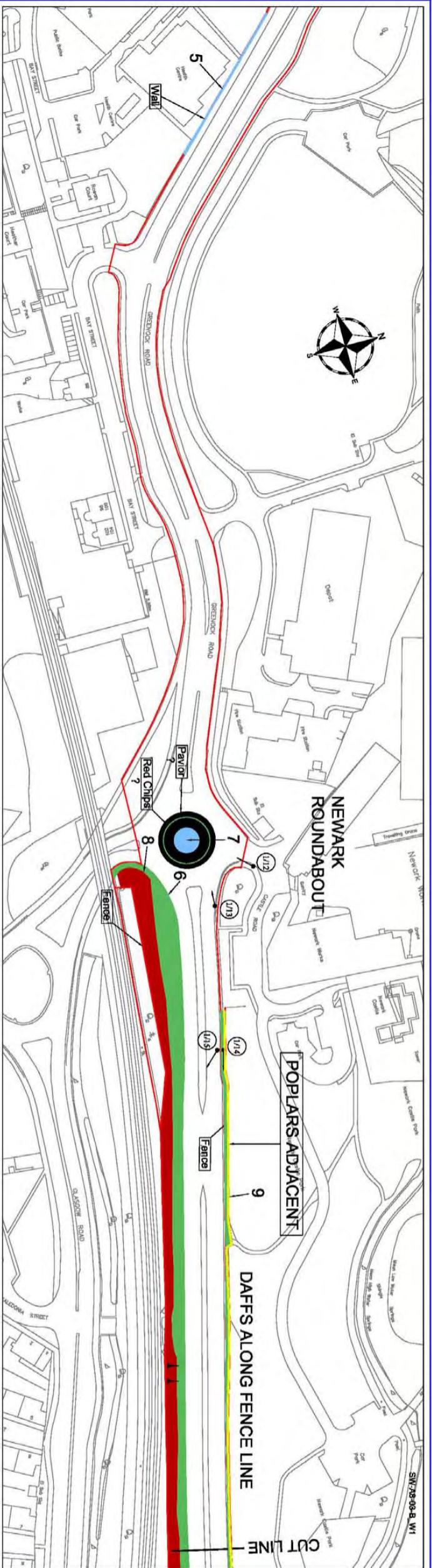
FAIRHURST

Project Title:
3rd GENERATION TERM CONTRACT FOR
MANAGEMENT AND MAINTENANCE OF
THE SCOTTISH TRUNK ROAD NETWORK
SOUTH WEST TRUNK ROAD UNIT

Drawing Title:
A8 TRUNK ROAD
LANDSCAPE INVENTORY

Drawn	Date	Scale
	April 2005	

Drawing No.: A8 - SHEET 02 OF 06



This map is reproduced from the OS map by the Scottish Executive with the permission of Ordnance Survey on behalf of The Controller of Her Majesty's Stationary Office. (c) Crown Copyright. All rights reserved. Unauthorised reproduction infringes Crown Copyright and may lead to prosecution or civil proceedings.
 Licence Number: GD3135G001

LEGEND

- Grass (High Frequency cut (a minimum of 14 cuts per annum))
- Grass (Medium Frequency cut (a minimum of 7 cuts per annum))
- Grass (Low Frequency cut (a minimum of 3 cuts per annum))
- Visibility Splay (Cutting Regime as above)
- Minimal Frequency cut (1 Cut every 3 years)
- Hedges
- Scrub Areas
- Shrub Areas
- Wetland Areas
- Wildflower Areas
- Woodland Areas

Photo
 Specific Tree
 Tree
 Gradient

Scale
 1:1250 @ A1
 1:2500 @ A3

Rev	Date	Drawn	Description	Chk'd	App'd



SCOTTISH EXECUTIVE

Arroy Infrastructure Services
 Langmuir Way
 Broughton
 Glasgow G6 7HW
 Tel: 0141 781 5800
 Fax: 0141 771 0833
FAIRHURST

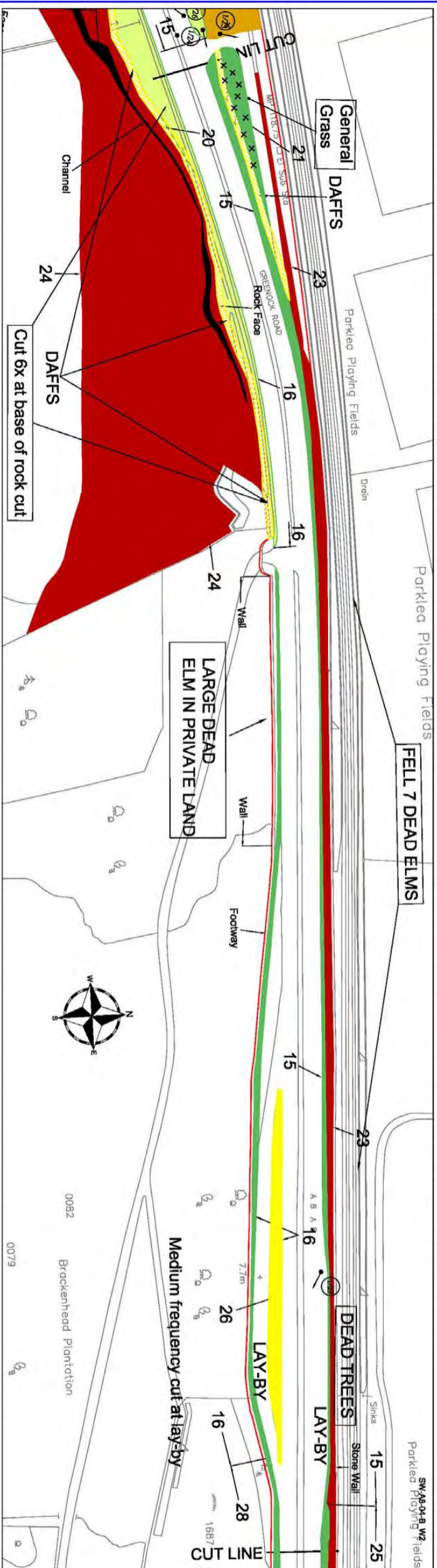
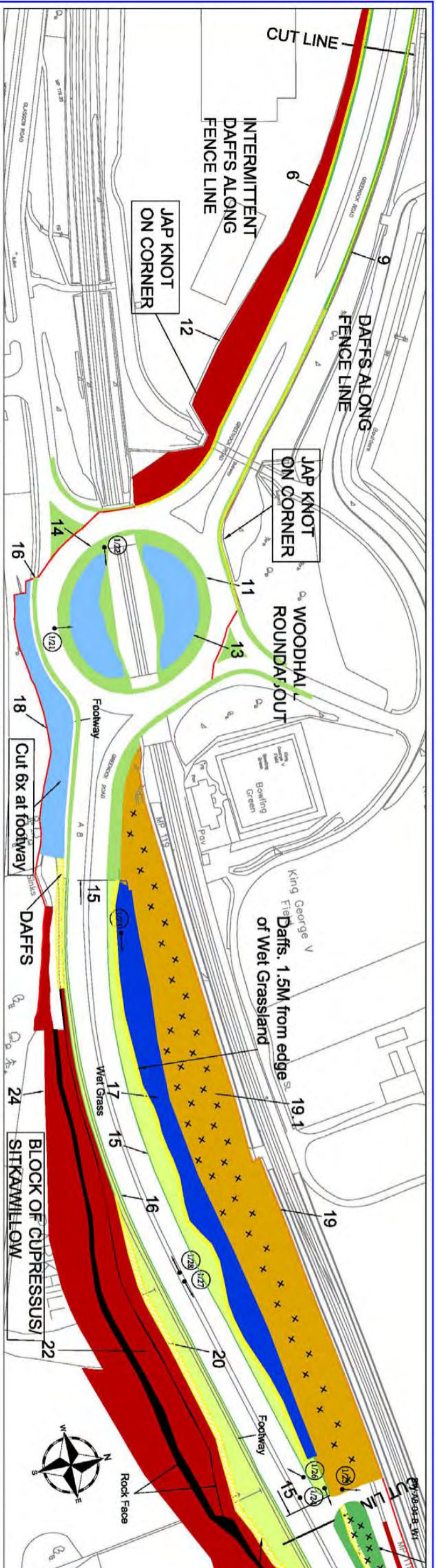
Project Title
 3rd GENERATION TERM CONTRACT FOR
 MANAGEMENT AND MAINTENANCE OF
 THE SCOTTISH TRUNK ROAD NETWORK
 SOUTH WEST TRUNK ROAD UNIT

Drawing Title
 A8 TRUNK ROAD
 LANDSCAPE INVENTORY

Rev	Date	Scale	Scale
Drawn	April 2005		
Designed			
Checked			
Approved			

Approved: SW-A8-03-C

Drawing No.: **A8 - SHEET 03 OF 06**



This map is reproduced from the OS map by the Scottish Executive with the permission of Ordnance Survey on behalf of The Controller of Her Majesty's Stationary Office. (c) Crown Copyright. All rights reserved. Unauthorised reproduction infringes Crown Copyright and may lead to prosecution or civil proceedings.
 Licence Number: GD3135G001

- LEGEND**
- Grass (High Frequency cut (a minimum of 14 cuts per annum))
 - Grass (Medium Frequency cut (a minimum of 7 cuts per annum))
 - Grass (Low Frequency cut (a minimum of 3 cuts per annum))
 - Visibility Splay (Cutting Regime as above)
 - Grass (Minimal Frequency cut (1 Cut every 3 years))
 - Hedges
 - Scrub Areas
 - Shrub Areas
 - Wetland Areas
 - Wildflower Areas
 - Woodland Areas

- Photo
- Specific Tree
- Tree
- Gradient

Scale: 1:1250 @ A1
1:2500 @ A3

No	Date	Drawn	Description	Chk'd	App'd

SCOTTISH EXECUTIVE

Avery Infrastructure Services
 Langmuir Way
 Basingstoke Hants. RG24 0BA
 089 789 1000 Fax: 0141 771 0833

FAIRHURST

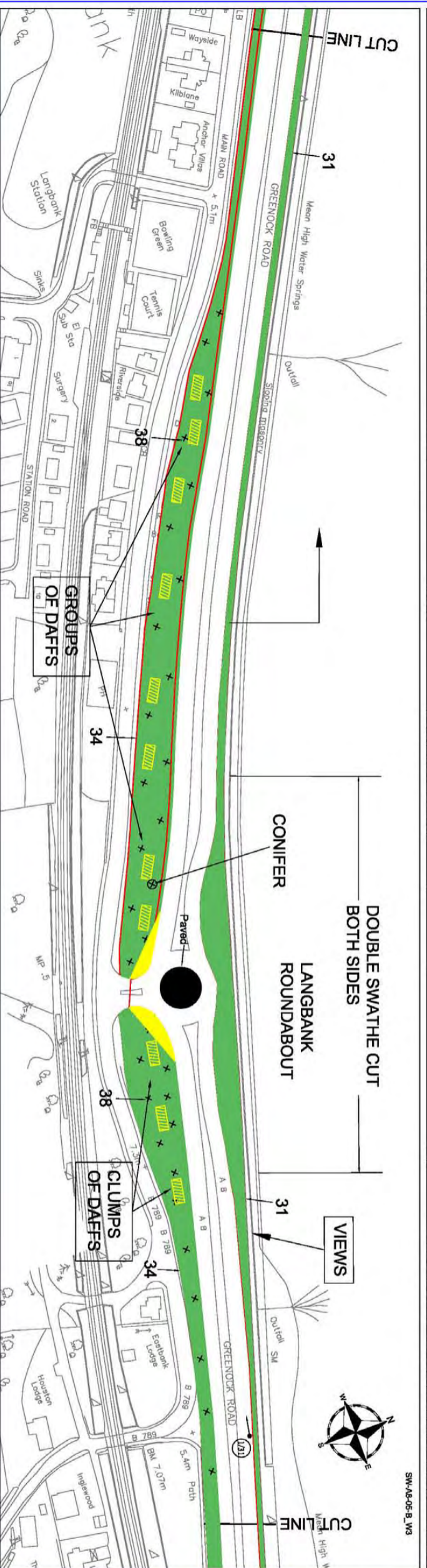
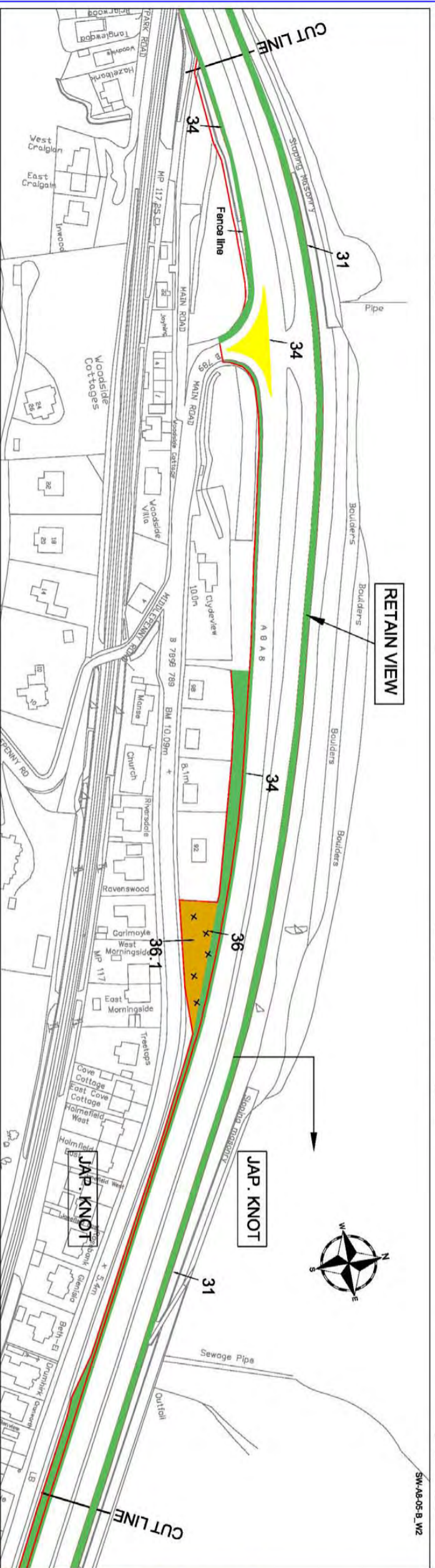
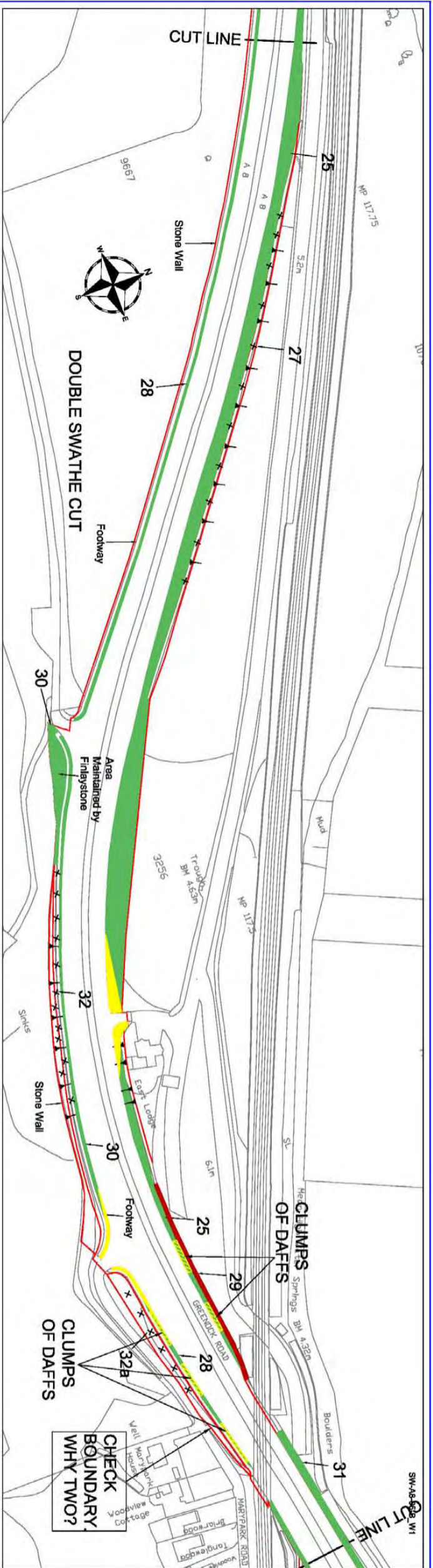
Project Title:
 3rd GENERATION TERM CONTRACT FOR
 MANAGEMENT AND MAINTENANCE OF
 THE SCOTTISH TRUNK ROAD NETWORK
 SOUTH WEST TRUNK ROAD UNIT

Drawing Title:
 A8 TRUNK ROAD
 LANDSCAPE INVENTORY

Item	Date	Status	Scale
Drawn	April 2005		
Checked			
Approved			

Drawing No.:
 A8 - SHEET 04 OF 06

Revision	Date	Description



This map is reproduced from the OS map by the Scottish Executive with the permission of Ordnance Survey on behalf of The Controller of Her Majesty's Stationary Office. (c) Crown Copyright. All rights reserved. Unauthorised reproduction infringes Crown Copyright and may lead to prosecution or civil proceedings.
 Licence Number: GD3135G001

LEGEND

- Grass (High Frequency cut (a minimum of 14 cuts per annum))
- Grass (Medium Frequency cut (a minimum of 7 cuts per annum))
- Grass (Low Frequency cut (a minimum of 3 cuts per annum))
- Visibility Splay (Cutting Regime as above)
- Grass (Minimal Frequency cut (1 cut every 3 years))
- Hedges
- Scrub Areas
- Shrub Areas
- Wetland Areas
- Wildflower Areas
- Woodland Areas
- Photo
- Specific Tree
- Tree
- Gradient

Scale
 1:1250 @ A1
 1:2500 @ A3

No	Date	Drawn	Description	CHK	APPD

SCOTTISH EXECUTIVE

Arroy Infrastructure Services
 Langmuir Way
 Bardsdale
 089 78W fax: 0141 771 0893

FAIRHURST

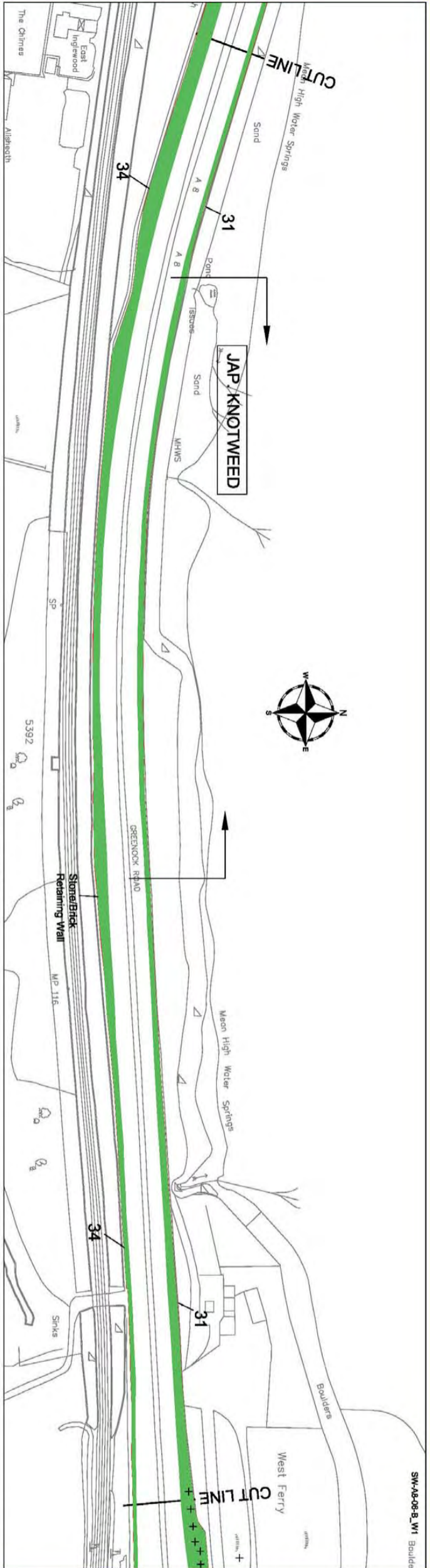
Project Title
3rd GENERATION TERM CONTRACT FOR MANAGEMENT AND MAINTENANCE OF THE SCOTTISH TRUNK ROAD NETWORK SOUTH WEST TRUNK ROAD UNIT

Drawing Title
A8 TRUNK ROAD LANDSCAPE INVENTORY

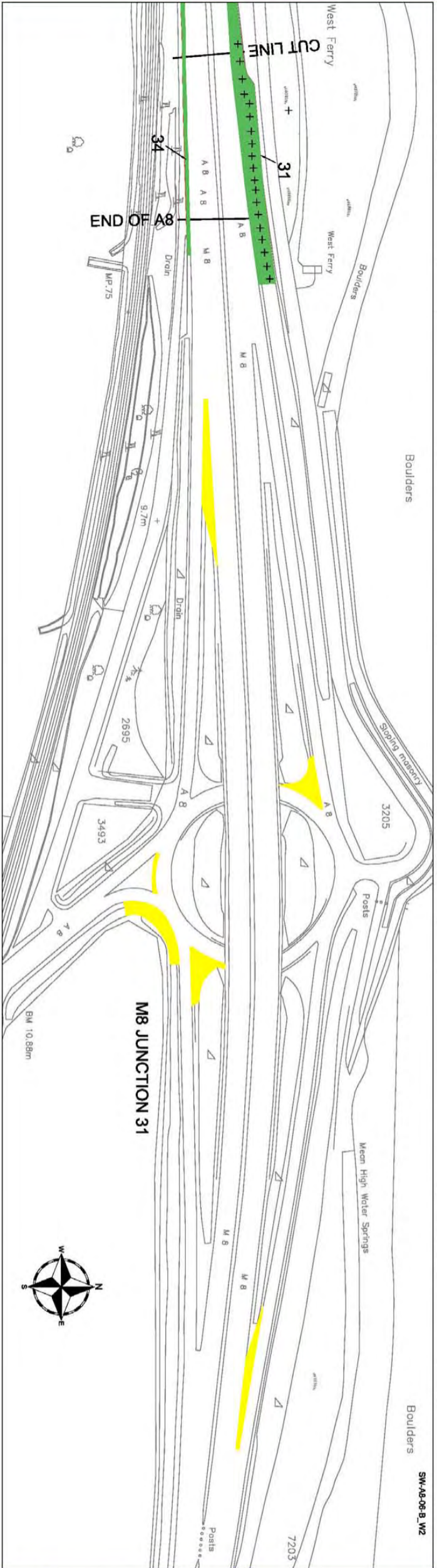
Item	Date	Stage	Scale
Drawn	April 2005		
Designed			
Checked			
Approved			

Drawing No.: **A8 - SHEET 05 OF 06**

Revision:



SW-A8-06-B-W1 Boulder



SW-A8-06-B-W2

This map is reproduced from the OS map by the Scottish Executive with the permission of Ordnance Survey on behalf of The Controller of Her Majesty's Stationary Office. (c) Crown Copyright. All rights reserved. Unauthorised reproduction infringes Crown Copyright and may lead to prosecution or civil proceedings.
 Licence Number: GD3135G001

LEGEND	
	High Frequency cut (a minimum of 14 cuts per annum)
	Grass (Medium Frequency cut (a minimum of 7 cuts per annum))
	Grass (Low Frequency cut (a minimum of 3 cuts per annum))
	Visibility Splay (Cutting Regime as above)
	Grass (Minimal Frequency cut (1 cut every 3 years))
	Hedges
	Scrub Areas
	Shrub Areas
	Wetland Areas
	Wildflower Areas
	Woodland Areas
	Photo
	Specific Tree
	Tree
	Gradient
Scale 1:1250 @ A1 1:2500 @ A3	

Rev	Date	Description	CHK	App'd



SCOTTISH EXECUTIVE



Arney Infrastructure Services
 Langrann Road
 Bargoeddie Tel.: 0141 781 6800
 099 78W Fax.: 0141 771 0893
FAIRHURST

Project Title
3rd GENERATION TERM CONTRACT FOR MANAGEMENT AND MAINTENANCE OF THE SCOTTISH TRUNK ROAD NETWORK SOUTH WEST TRUNK ROAD UNIT

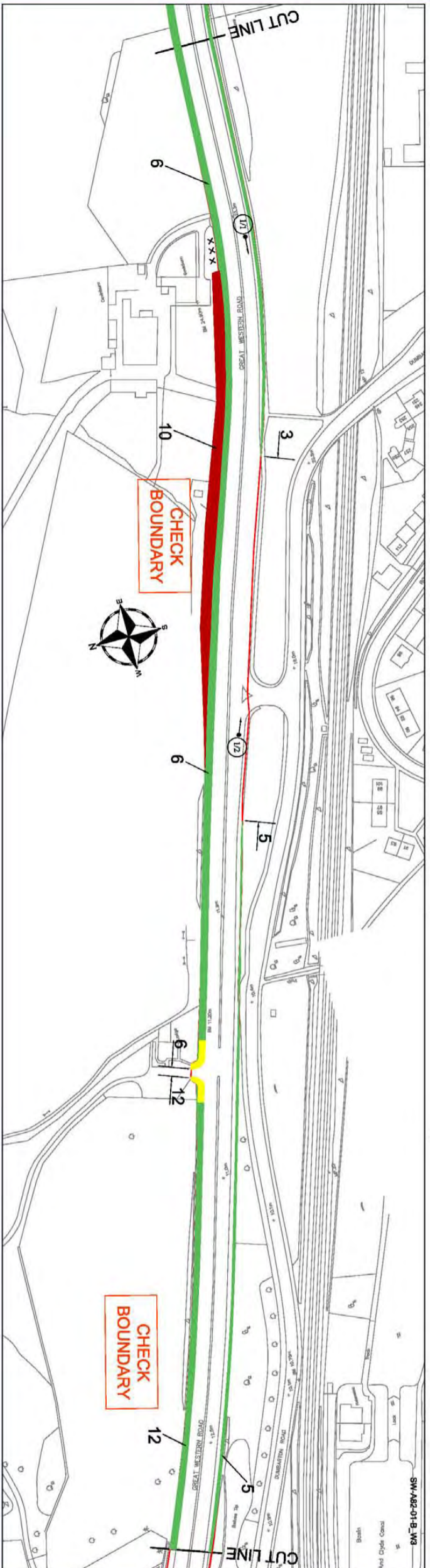
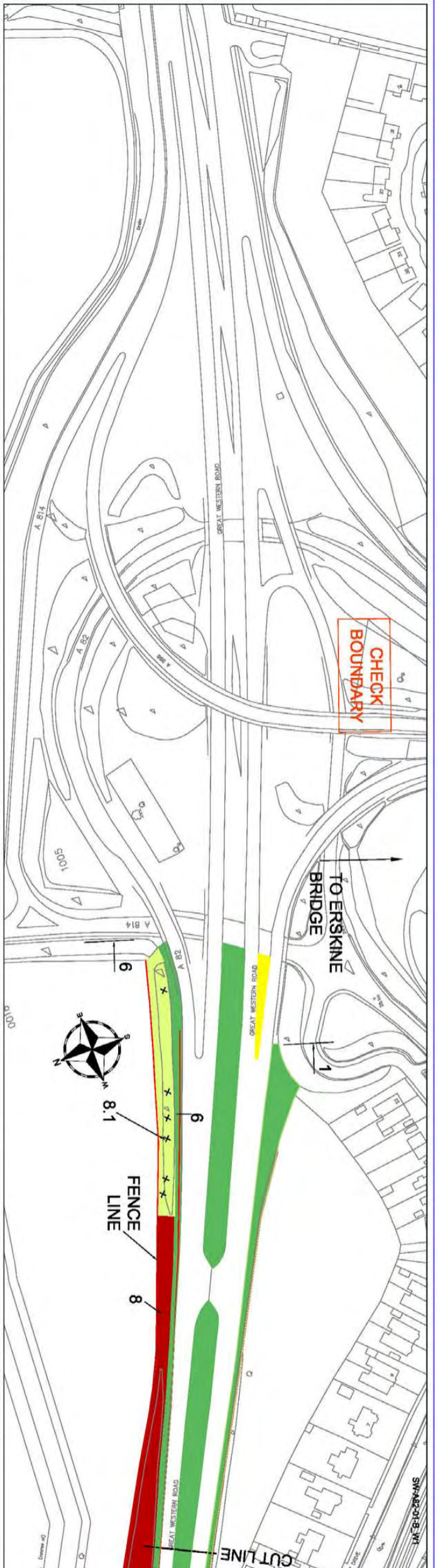
Drawing Title
A8 TRUNK ROAD LANDSCAPE INVENTORY

Drawn	Date	Scale	Sheet
	April 2005		
Designed	Date		
Checked	Date	Old Reference	
Approved	Date		
SW-A8-06-C			

Drawing No.:	A8 - SHEET 06 OF 06
Revision:	

This Drawing is copyright and may not be reproduced in any form or used for construction without permission from Arney Highways.

This map is reproduced from the OS map by the Scottish Executive with the permission of Ordnance Survey on behalf of The Controller of Her Majesty's Stationary Office. (c) Crown Copyright. All rights reserved. Unauthorised reproduction infringes Crown Copyright and may lead to prosecution or civil proceedings.
Licence Number: GD3135G001



LEGEND

- Grass (High Frequency cut (a minimum of 14 cuts per annum))
- Grass (Medium Frequency cut (a minimum of 7 cuts per annum))
- Grass (Low Frequency cut (a minimum of 3 cuts per annum))
- Visibility Splay (Cutting Regime as above)
- Grass (Minimal Frequency cut (1 Cut every 3 years))
- Hedges
- Scrub Areas
- Shrub Areas
- Wetland Areas
- Wildflower Areas
- Woodland Areas

Photo
 Specific Tree
 Tree
 Gradient

Scale: 1:1250 @ A1
1:2500 @ A3

Ref	Date	Drawn	Description	Chk	Appd



Arney Infrastructure Services
 Langmuir Way
 Broughton Glasgow G6 7JW
 Tel: 0141 781 8900
 Fax: 0141 771 0833
FAIRHURST

Project Title
 3rd GENERATION TERM CONTRACT FOR MANAGEMENT AND MAINTENANCE OF THE SCOTTISH TRUNK ROAD NETWORK OF SOUTH WEST TRUNK ROAD UNIT

Drawing Title
 A82 TRUNK ROAD
 LANDSCAPE INVENTORY

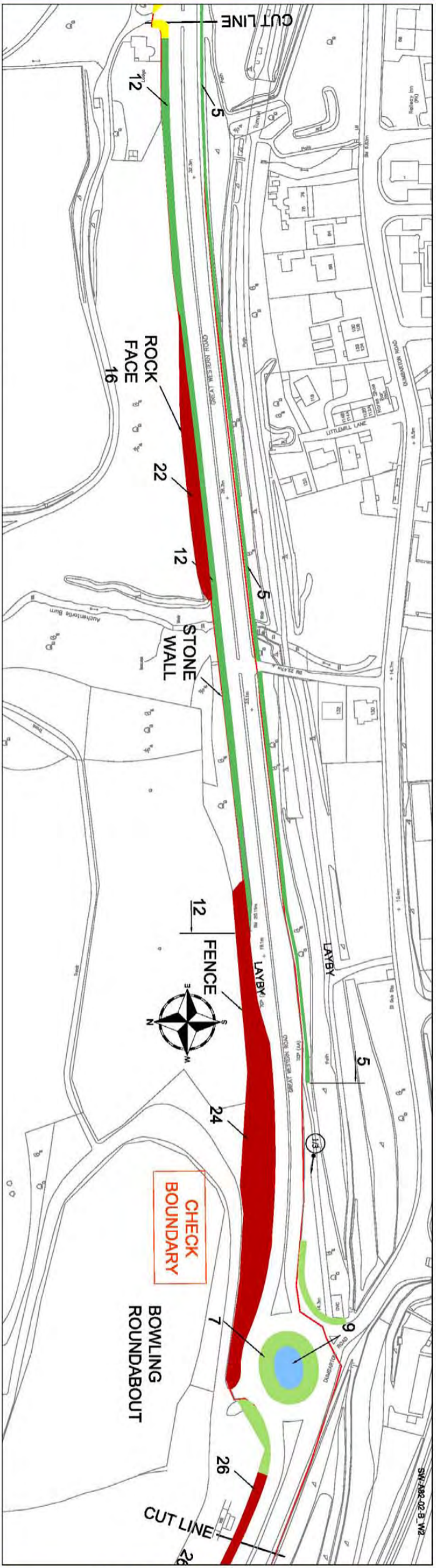
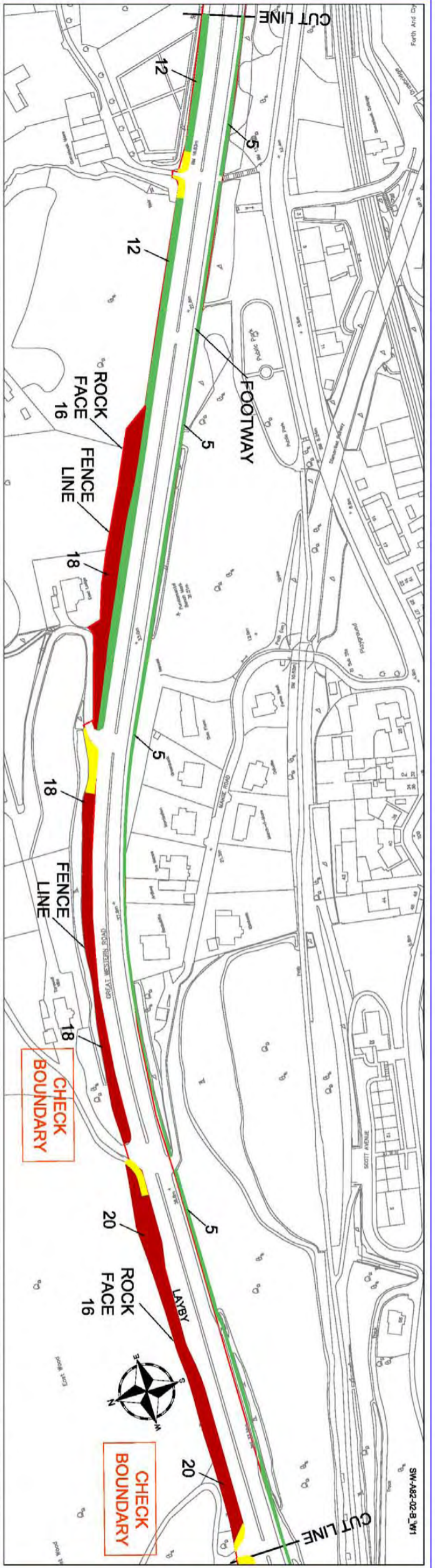
Drawn	Date	Scale
T.M.	April 2005	

Checked	Date	Out Reference
		SW-A82-01-B

Drawing No.: A82 - SHEET 01 OF 07

This Drawing is copyright and may not be reproduced in any form or used for construction without permission from Arney Highways.

This map is reproduced from the OS map by the Scottish Executive with the permission of Ordnance Survey on behalf of The Controller of Her Majesty's Stationary Office. (c) Crown Copyright. All rights reserved. Unauthorised reproduction infringes Crown Copyright and may lead to prosecution or civil proceedings.
Licence Number: G03135G001



LEGEND

- Grass (High Frequency cut (a minimum of 14 cuts per annum))
- Grass (Medium Frequency cut (a minimum of 7 cuts per annum))
- Grass (Low Frequency cut (a minimum of 3 cuts per annum))
- Visibility Splay (Cutting Regime as above)
- Grass (Minimal Frequency cut (1 Cut every 3 years))
- Hedges
- Scrub Areas
- Shrub Areas
- Wetland Areas
- Wildflower Areas
- Woodland Areas

Scale: 1:1250 @ A1, 1:2500 @ A3

Photo
 Specific Tree
 Tree
 Gradient

Ref	Date	Drawn	Description	Chk	Appd



SCOTTISH EXECUTIVE
 Arney Infrastructure Services
 Langmuir Way
 Glasgow G4 7JW
 Tel: 0141 781 8800
 Fax: 0141 771 0833
FAIRHURST

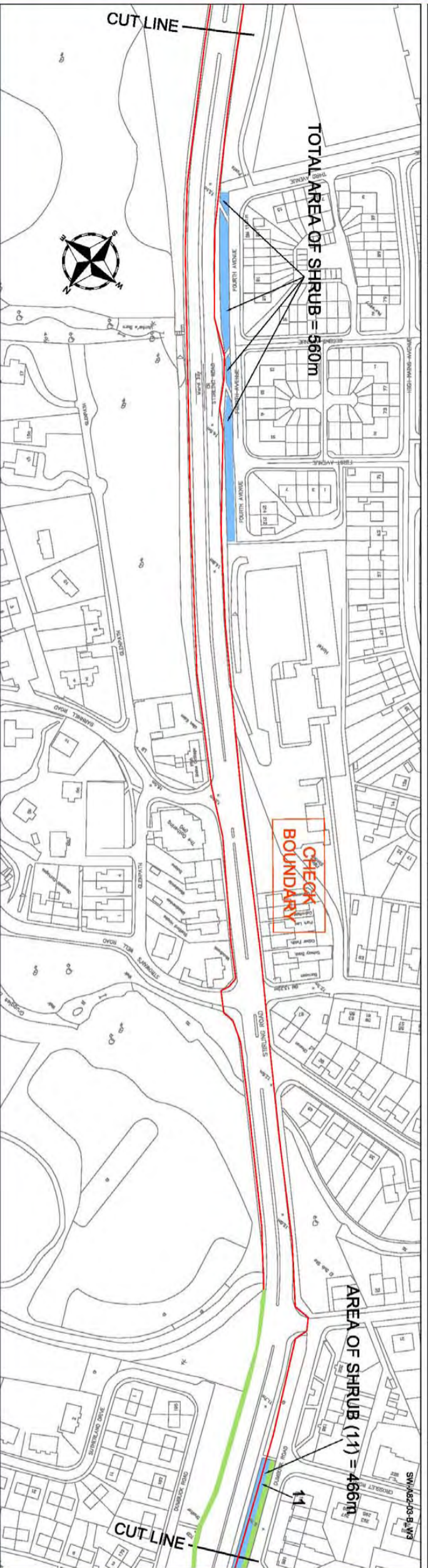
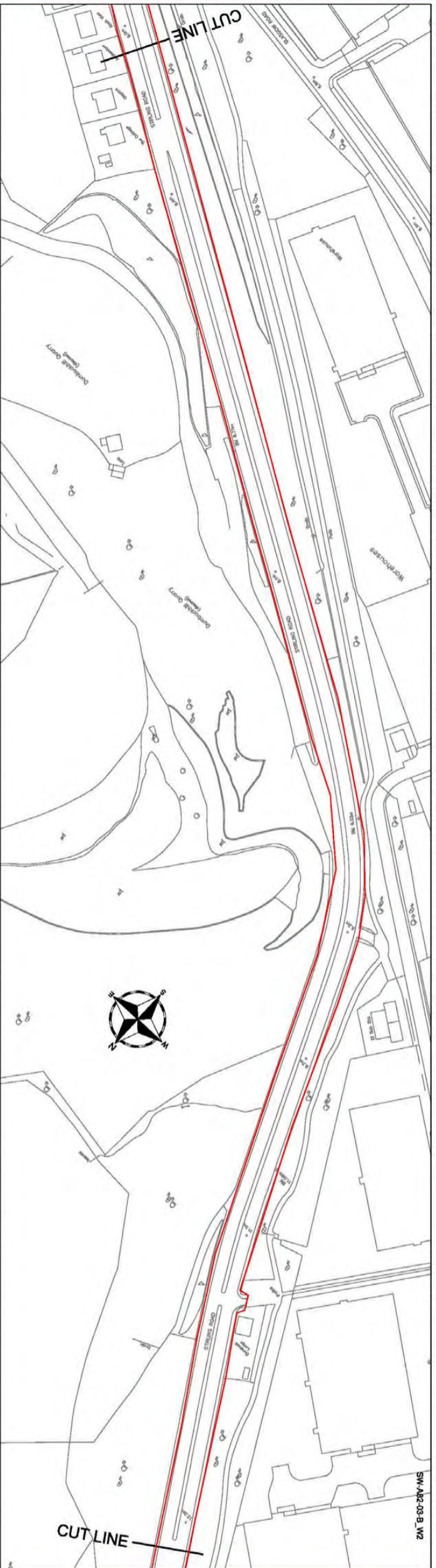
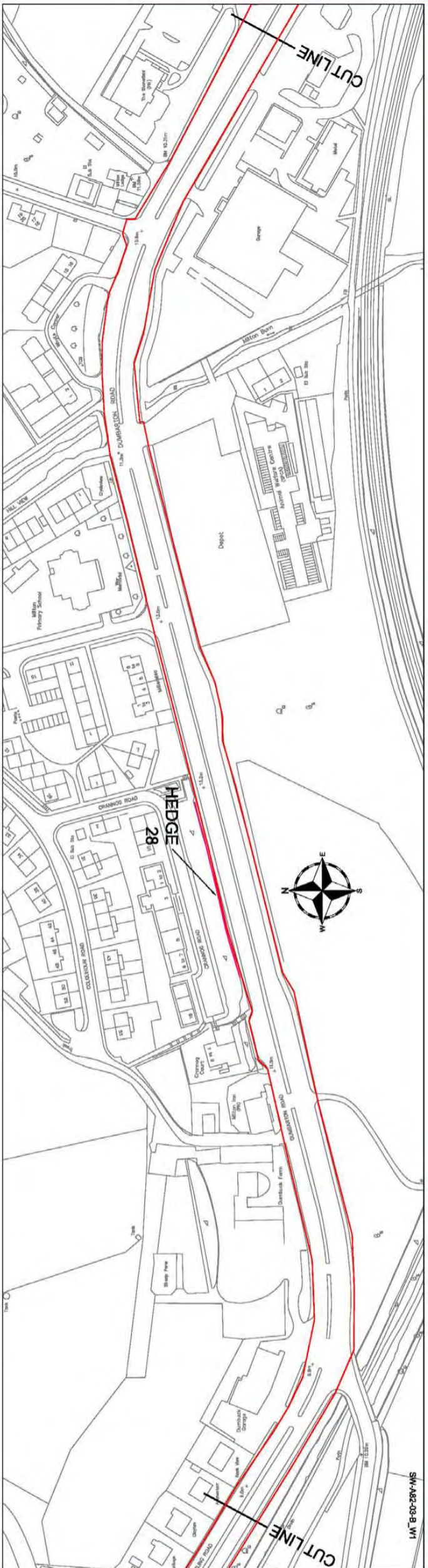
Project Title: 3rd GENERATION TERM CONTRACT FOR MANAGEMENT AND MAINTENANCE OF THE SCOTTISH TRUNK ROAD NETWORK OF THE SOUTH WEST TRUNK ROAD UNIT

Drawing Title: A82 TRUNK ROAD LANDSCAPE INVENTORY

Drawn	Date	Scale
T.M.	April 2005	

Checked	Date	Out Reference
		SW-A82-02-B

Drawing No.: A82 - SHEET 02 OF 07



This Drawing is copyright and may not be reproduced in any form or used for construction without permission from Arney Highways.

This map is reproduced from the OS map by the Scottish Executive with the permission of Ordnance Survey on behalf of The Controller of Her Majesty's Stationary Office. (c) Crown Copyright. All rights reserved. Unauthorised reproduction infringes Crown Copyright and may lead to prosecution or civil proceedings.
Licence Number: 603135G001

- LEGEND**
- Grass (High Frequency cut (a minimum of 14 cuts per annum))
 - Grass (Medium Frequency cut (a minimum of 7 cuts per annum))
 - Grass (Low Frequency cut (a minimum of 3 cuts per annum))
 - Visibility Splay (Cutting Regime as above)
 - Grass (Minimal Frequency cut (1 Cut every 3 years))
 - Hedges
 - Scrub Areas
 - Shrub Areas
 - Wetland Areas
 - Wildflower Areas
 - Woodland Areas

- Photo
 - Specific Tree
 - Tree
 - Gradient
- Scale
1:1250 @ A1
1:2500 @ A3

Ref	Date	Drawn	Description	Chk	Appd



SCOTTISH EXECUTIVE
 Arney Infrastructure Services
 Benjamin Roy
 Glasgow G4 0JW Tel: 0141 781 8800
 089 71W Fax: 0141 771 0833
FAIRHURST

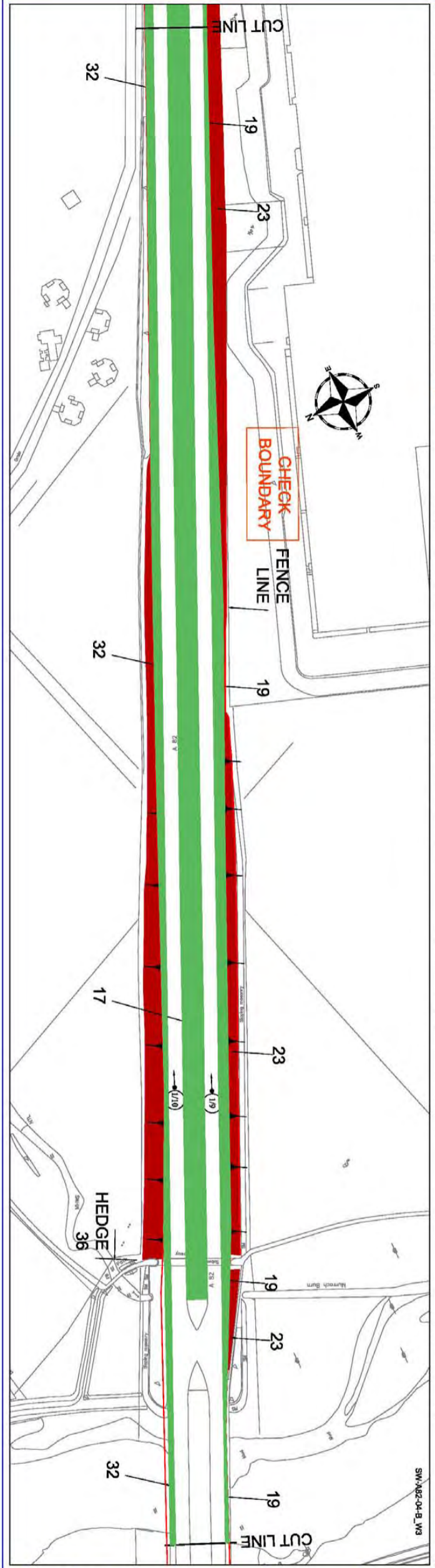
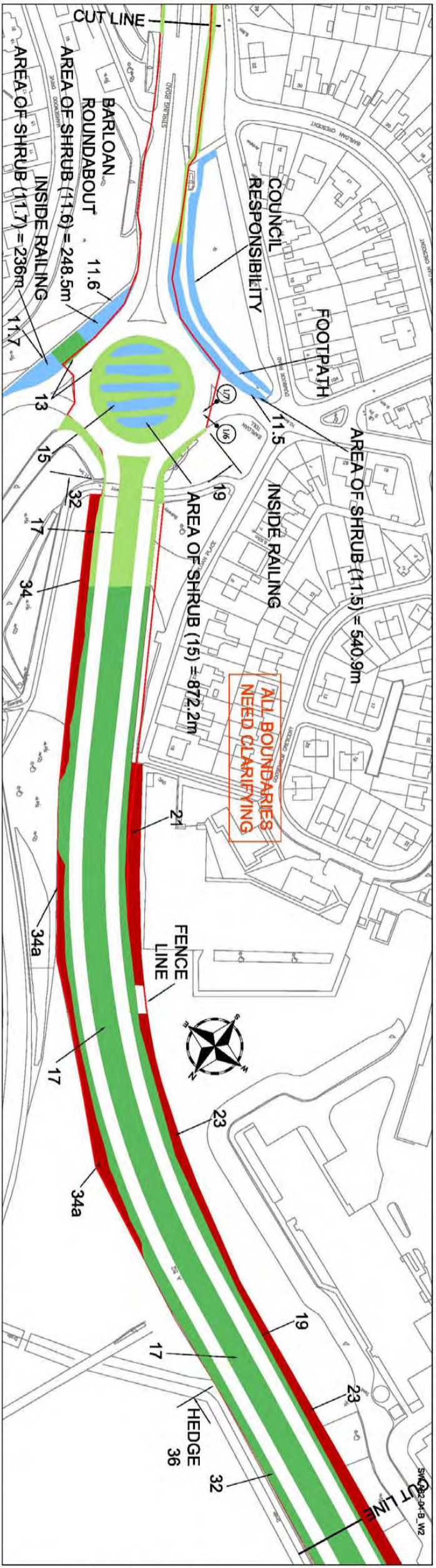
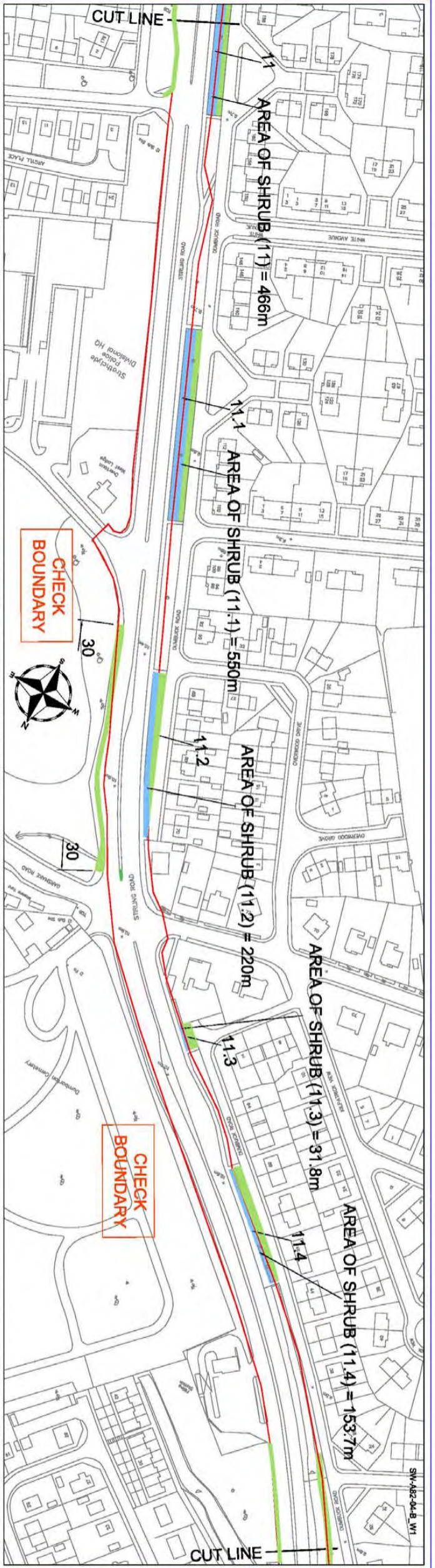
Project Title
3rd GENERATION TERM CONTRACT FOR MANAGEMENT AND MAINTENANCE OF THE SCOTTISH TRUNK ROAD NETWORK OF THE SOUTH WEST TRUNK ROAD UNIT

Drawing Title
A82 TRUNK ROAD
LANDSCAPE INVENTORY

Drawn	Date	Scale
T.M.	April 2005	
Checked	Date	
Approved	Date	
Drawing No.:	SW-A82-03-B	
Revision:	A82 - SHEET 03 OF 07	

This Drawing is copyright and may not be reproduced in any form or used for construction without permission from Arney Highways.

This map is reproduced from the OS map by the Scottish Executive with the permission of Ordnance Survey on behalf of The Controller of Her Majesty's Stationary Office. (c) Crown Copyright. All rights reserved. Unauthorised reproduction infringes Crown Copyright and may lead to prosecution or civil proceedings.
Licence Number: 603135G001



LEGEND

- Grass (High Frequency cut (a minimum of 14 cuts per annum))
- Grass (Medium Frequency cut (a minimum of 7 cuts per annum))
- Grass (Low Frequency cut (a minimum of 3 cuts per annum))
- Visibility Splay (Cutting Regime as above)
- Grass (Minimal Frequency cut (1 Cut every 3 years))
- Hedges
- Scrub Areas
- Shrub Areas
- Wetland Areas
- Wildflower Areas
- Woodland Areas

- Photo
- Specific Tree
- Tree
- Gradient

Scale
1:1250 @ A1
1:2500 @ A3

Ref	Date	Drawn	Description	Chk	Appd



SCOTTISH EXECUTIVE

Arney Infrastructure Services
Langruncroft Way
Barrheadle Glasgow G64 7JW
089 7196 089 7197 089 7198
FAIRHURST

Project Title
3rd GENERATION TERM CONTRACT FOR MANAGEMENT AND MAINTENANCE OF THE SCOTTISH TRUNK ROAD NETWORK OF THE SOUTH WEST TRUNK ROAD UNIT

Drawing Title
A82 TRUNK ROAD LANDSCAPE INVENTORY

Drawn	Date	Scale
T.M.	April 2005	

Checked	Date	Out Balance
		SW-A82-04-B

Approved	Date

Drawing No.: A82 - SHEET 04 OF 07