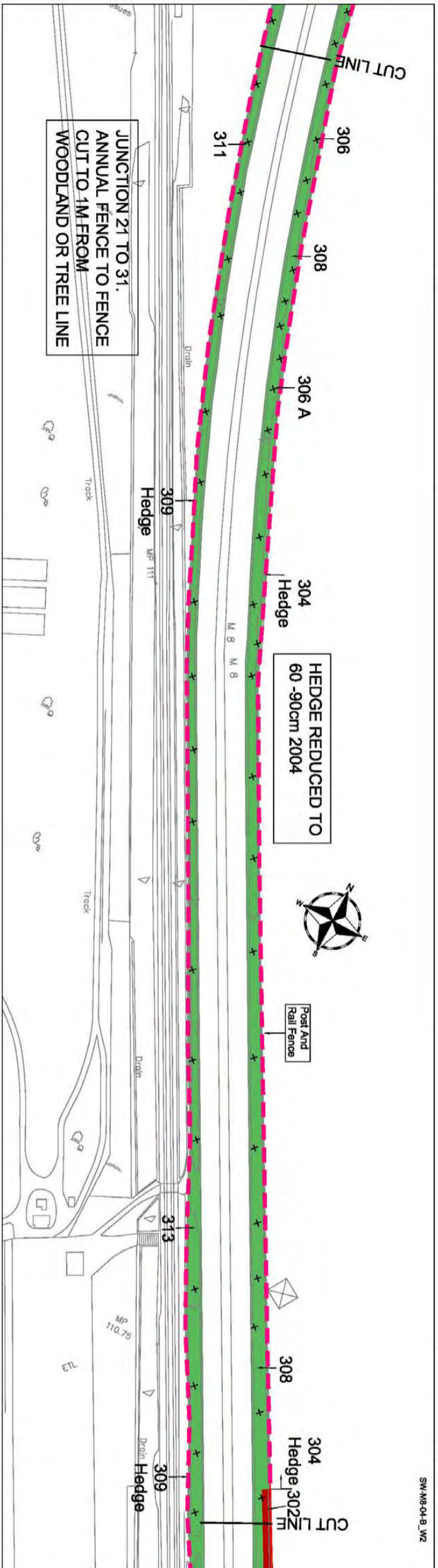


SW-M8-04-B\_V11



SW-M8-04-B\_V12



SW-M8-04-B\_V13

This map is reproduced from the OS map by the Scottish Executive with the permission of Ordnance Survey on behalf of The Controller of Her Majesty's Stationary Office. (c) Crown Copyright. All rights reserved. Unauthorised reproduction infringes Crown Copyright and may lead to prosecution or civil proceedings.  
 Licence Number: GD3135G001

**LEGEND**

- High Frequency cut (a minimum of 14 cuts per annum)
- Grass (Medium Frequency cut (a minimum of 7 cuts per annum))
- Grass (Low Frequency cut (a minimum of 3 cuts per annum))
- Visibility Splay (Cutting Regime as above)
- Grass (Minimal Frequency cut (1 Cut every 3 years))
- Hedges
- Scrub Areas
- Shrub Areas
- Wetland Areas
- Wildflower Areas
- Woodland Areas
- Photo
- Specific Tree
- Tree
- Gradient

Scale  
 1:1250 @ A1  
 1:2500 @ A3

Rev	Date	Drawn	Description	Chk'd	App'd

**SCOTTISH EXECUTIVE**

Airport Infrastructure Services  
 Landrignar Way  
 Glasgow G3 7LW  
 Tel: 0141 781 5800  
 Fax: 0141 771 0833

**FAIRHURST**

**3<sup>rd</sup> GENERATION TERM CONTRACT FOR MANAGEMENT AND MAINTENANCE OF THE SCOTTISH TRUNK ROAD NETWORK SOUTH WEST TRUNK ROAD UNIT**

**M8 MOTORWAY LANDSCAPE INVENTORY**

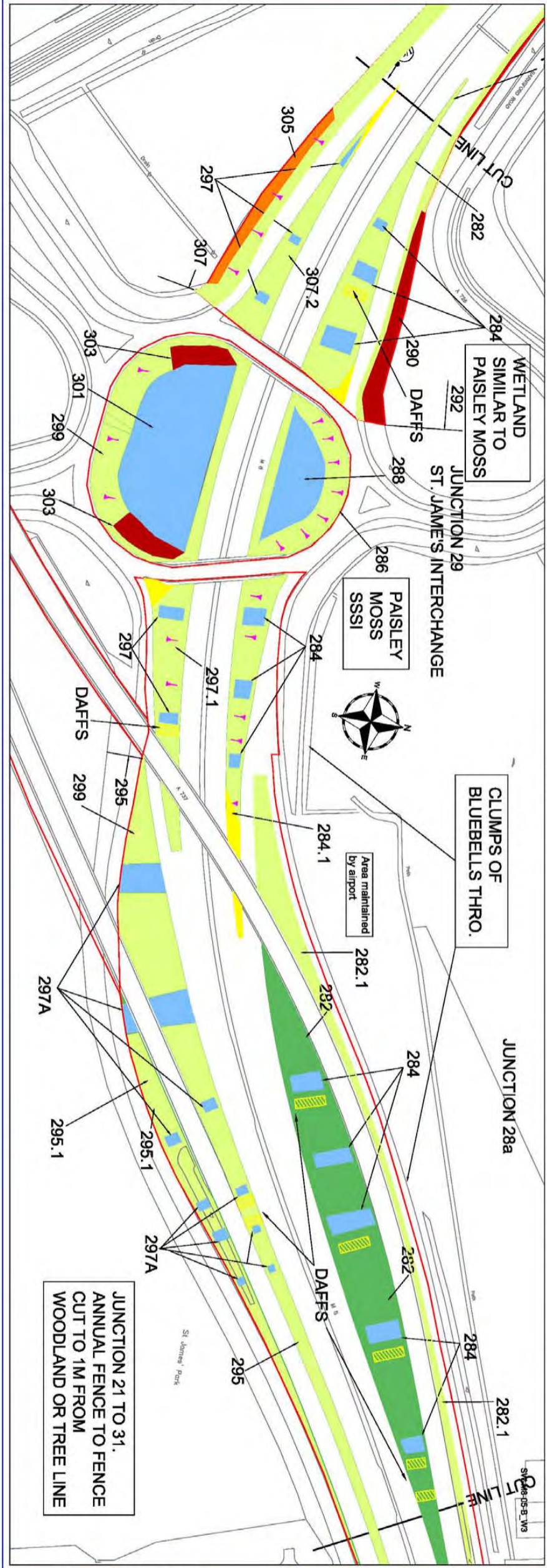
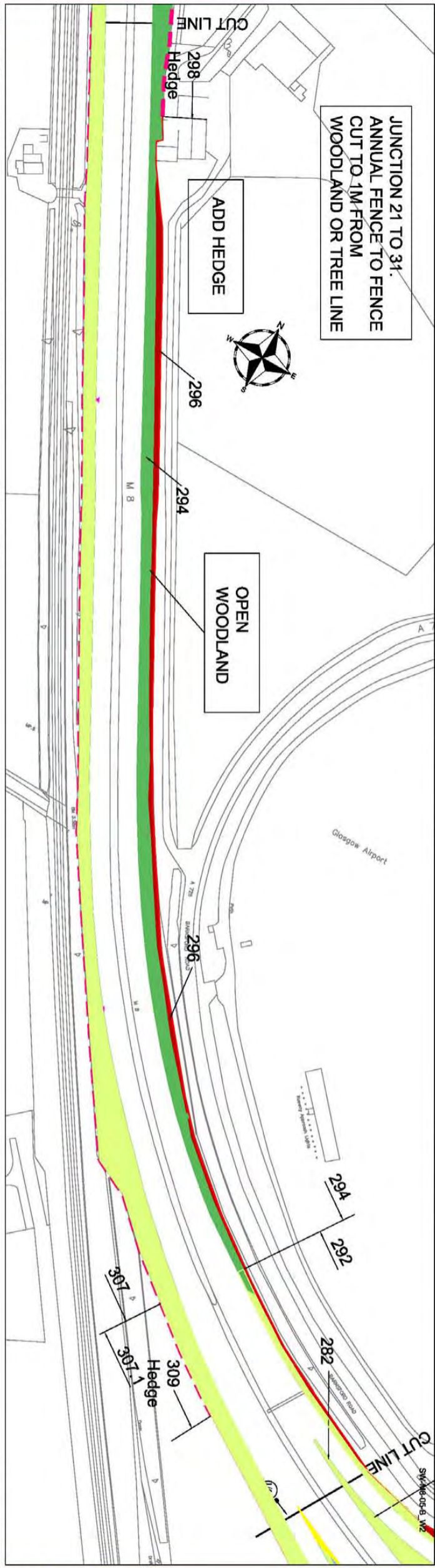
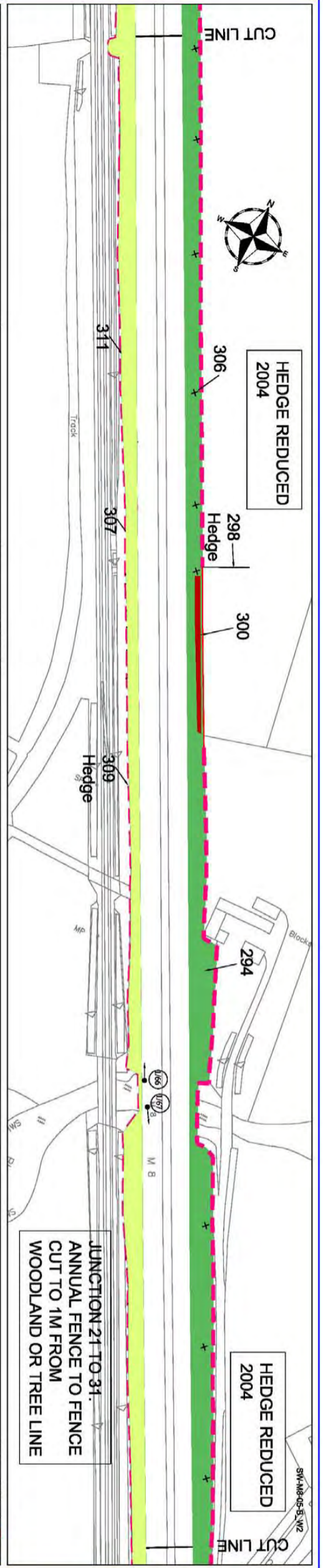
Project Title: M8 MOTORWAY LANDSCAPE INVENTORY

Client: AIRPORT INFRASTRUCTURE SERVICES

Contract Reference: SW-M8-04-C

Item	Date	Status	Scale
Designed	April 2005		
Checked			
Approved			

Drawing No.: M8 - SHEET 04 OF 18



This map is reproduced from the OS map by the Scottish Executive with the permission of Ordnance Survey on behalf of The Controller of Her Majesty's Stationary Office. (c) Crown Copyright. All rights reserved. Unauthorised reproduction infringes Crown Copyright and may lead to prosecution or civil proceedings.  
 Licence Number: GD3135G001

**LEGEND**

	High Frequency cut (a minimum of 14 cuts per annum)
	Medium Frequency cut (a minimum of 7 cuts per annum)
	Low Frequency cut (a minimum of 3 cuts per annum)
	Visibility Splay (Cutting Regime as above)
	Grass (Cut every 3 years)
	Hedges
	Scrub Areas
	Shrub Areas
	Wetland Areas
	Wildflower Areas
	Woodland Areas
	Photo
	Specific Tree
	Tree
	Gradient

Scale  
 1:1250 @ A1  
 1:2500 @ A3

No	Date	Drawn	Description	Chk'd	App'd

**SCOTTISH EXECUTIVE**

Agency Infrastructure Services  
 Linguarini Roy  
 Design Lead  
 089 786 0000  
 089 786 0000  
 089 786 0000

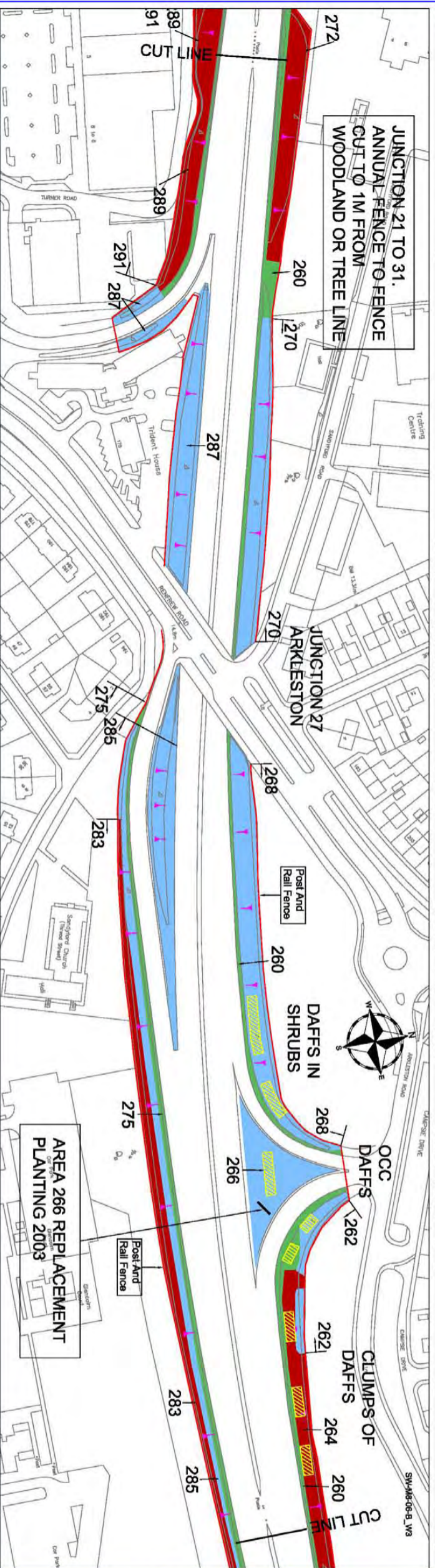
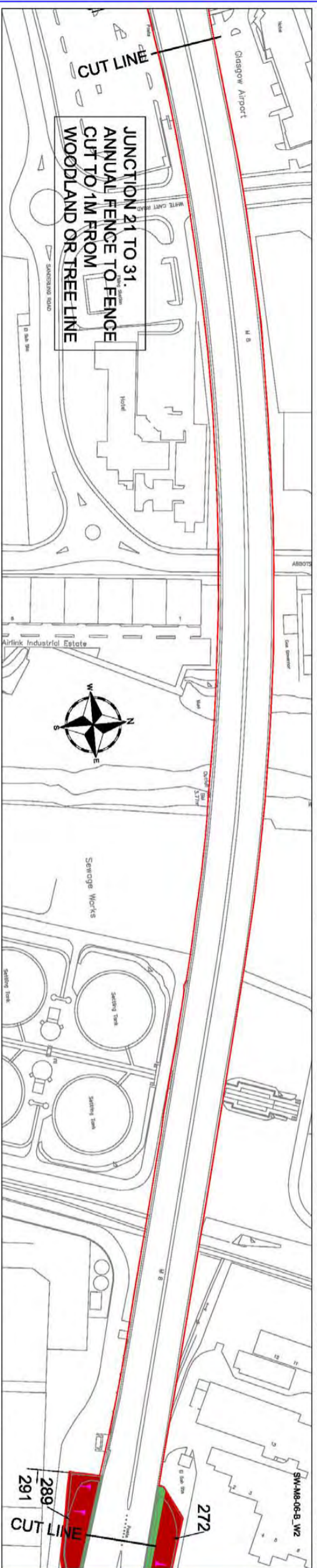
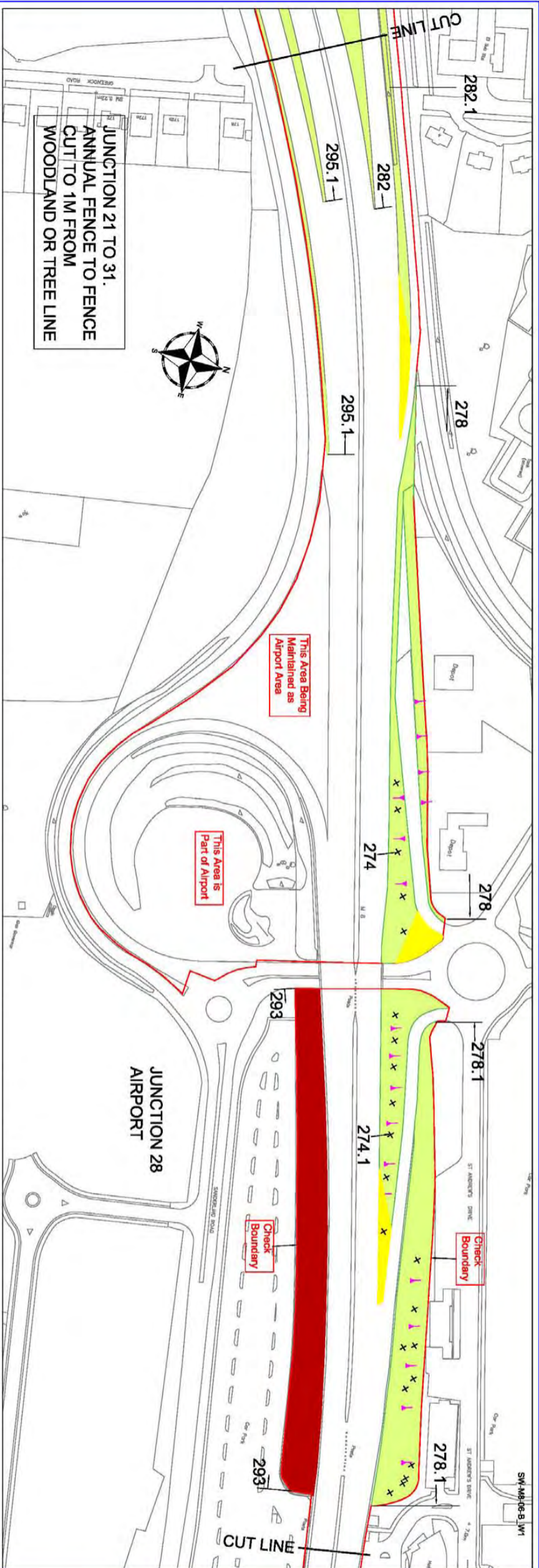
**FARHURST**

**3<sup>rd</sup> GENERATION TERM CONTRACT FOR MANAGEMENT AND MAINTENANCE OF THE SCOTTISH TRUNK ROAD NETWORK SOUTH WEST TRUNK ROAD UNIT**

**MB MOTORWAY LANDSCAPE INVENTORY**

Drawn	Date	Scale

Project No: SW-MB-05-C  
 Drawing No: MB - SHEET 05 OF 18



This map is reproduced from the OS map by the Scottish Executive with the permission of Ordnance Survey on behalf of The Controller of Her Majesty's Stationary Office. (c) Crown Copyright. All rights reserved. Unauthorised reproduction infringes Crown Copyright and may lead to prosecution or civil proceedings.  
 Licence Number: GD3135G001

**LEGEND**

- Grass (High Frequency cut (a minimum of 14 cuts per annum))
- Grass (Medium Frequency cut (a minimum of 7 cuts per annum))
- Grass (Low Frequency cut (a minimum of 3 cuts per annum))
- Visibility Splay (Cutting Regime as above)
- Grass (Minimal Frequency cut (1 cut every 3 years))
- Hedges
- Scrub Areas
- Shrub Areas
- Wetland Areas
- Wildflower Areas
- Woodland Areas

Photo  
 Specific Tree  
 Tree  
 Gradient

Scale  
 1:1250 @ A1  
 1:2500 @ A3

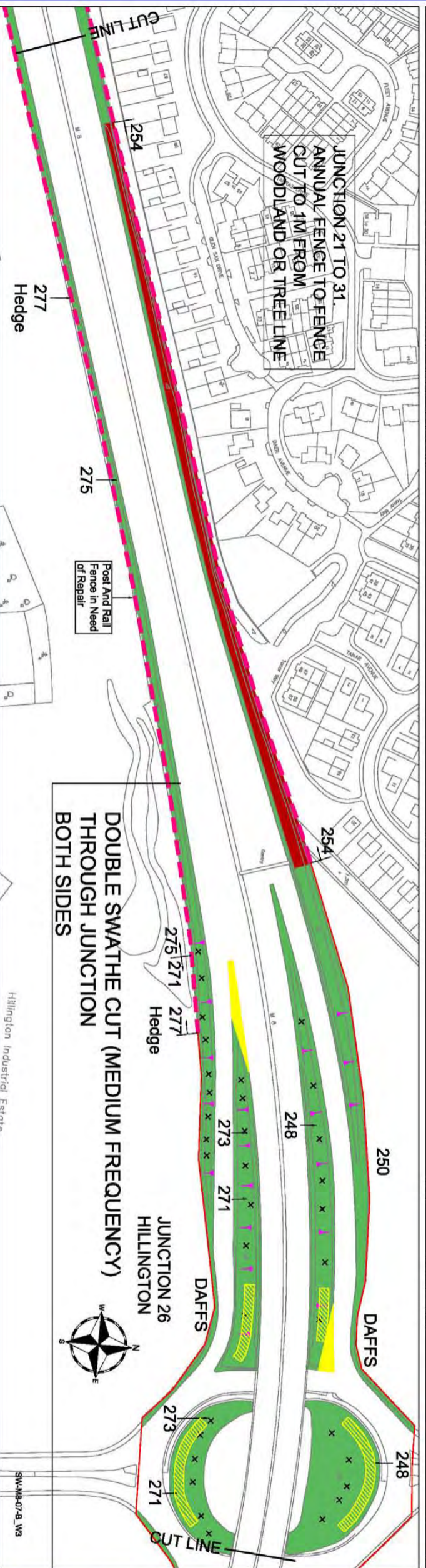
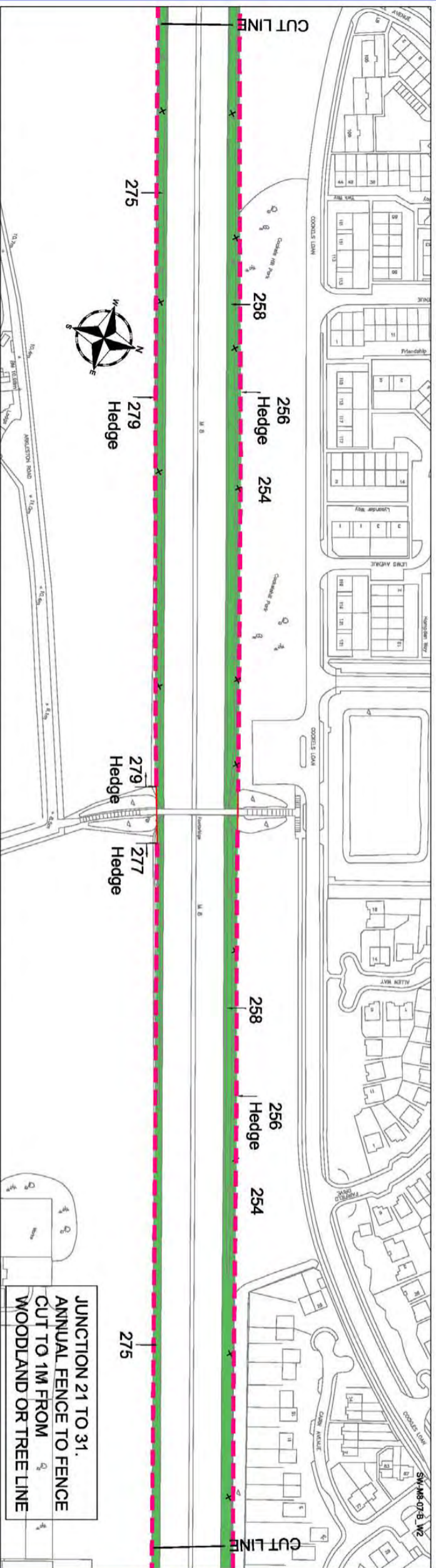
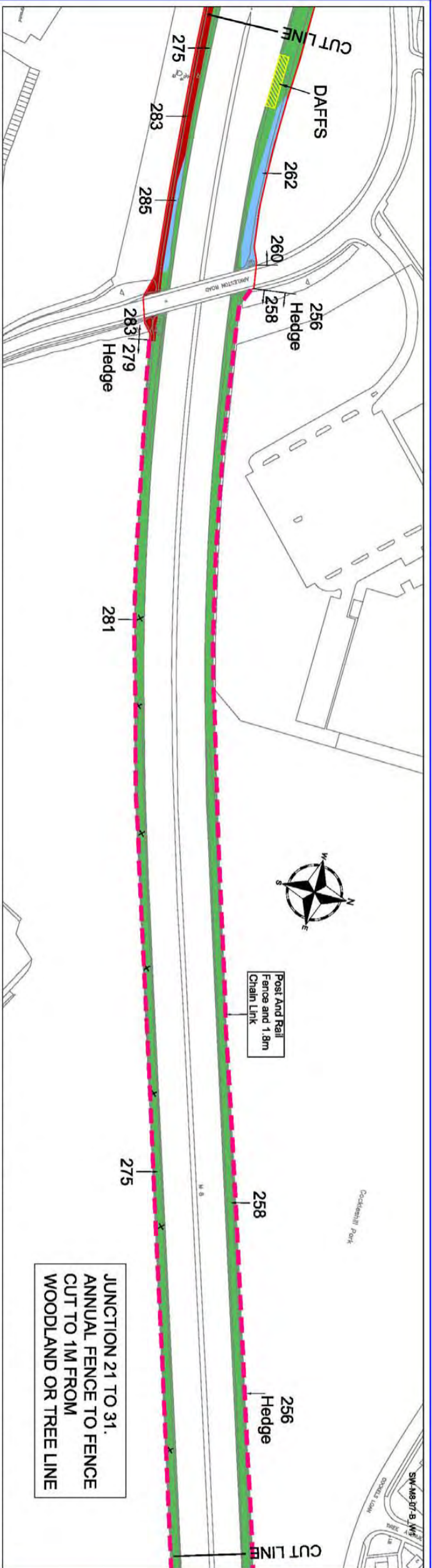
Rev	Date	Description	CHK	APPD


  
**SCOTTISH EXECUTIVE**  
 Airroy Infrastructure Services  
 Langmuir Way  
 Basingstoke Hants. RG24 0AA  
 089 789 0000 Fax: 0141 771 0893  
**FAIRHURST**

Project Title  
**3<sup>rd</sup> GENERATION TERM CONTRACT FOR MANAGEMENT AND MAINTENANCE OF THE SCOTTISH TRUNK ROAD NETWORK SOUTH WEST TRUNK ROAD UNIT**  
 Drawing Title  
**M8 MOTORWAY LANDSCAPE INVENTORY**

Item	Date	Status	Scale
Drawn	April 2005		
Designed			
Checked			
Approved			

Drawing No.: **M8 - SHEET 06 OF 18**  
 Reference: **SW-M8-09-C**



This map is reproduced from the OS map by the Scottish Executive with the permission of Ordnance Survey on behalf of The Controller of Her Majesty's Stationary Office. (c) Crown Copyright. All rights reserved. Unauthorised reproduction infringes Crown Copyright and may lead to prosecution or civil proceedings.  
 Licence Number: 00313560001

**LEGEND**

- Grass (High Frequency cut (a minimum of 14 cuts per annum))
- Grass (Medium Frequency cut (a minimum of 7 cuts per annum))
- Grass (Low Frequency cut (a minimum of 3 cuts per annum))
- Visibility Splay (Cutting Regime as above)
- Grass (Minimal Frequency cut (1 cut every 3 years))
- Hedges
- Scrub Areas
- Shrub Areas
- Wetland Areas
- Wildflower Areas
- Woodland Areas
- Photo
- Specific Tree
- Tree
- Gradient

Scale: 1:1250 @ A1  
1:2500 @ A3

Rev	Date	Drawn	Description	CHK	App'd



**SCOTTISH EXECUTIVE**

Area Infrastructure Services  
 Langmuir Way  
 Broughton Le Moir  
 Dundee DD9 1WV  
 Tel: 0141 781 6600  
 Fax: 0141 771 0893

**FAIRHURST**

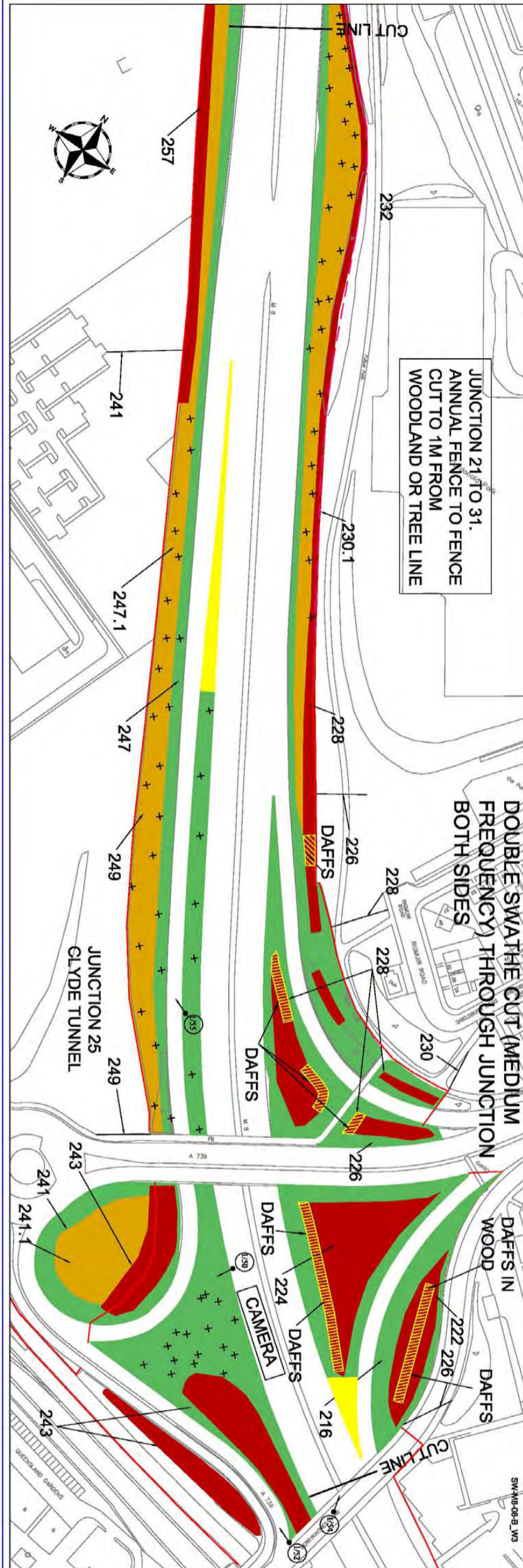
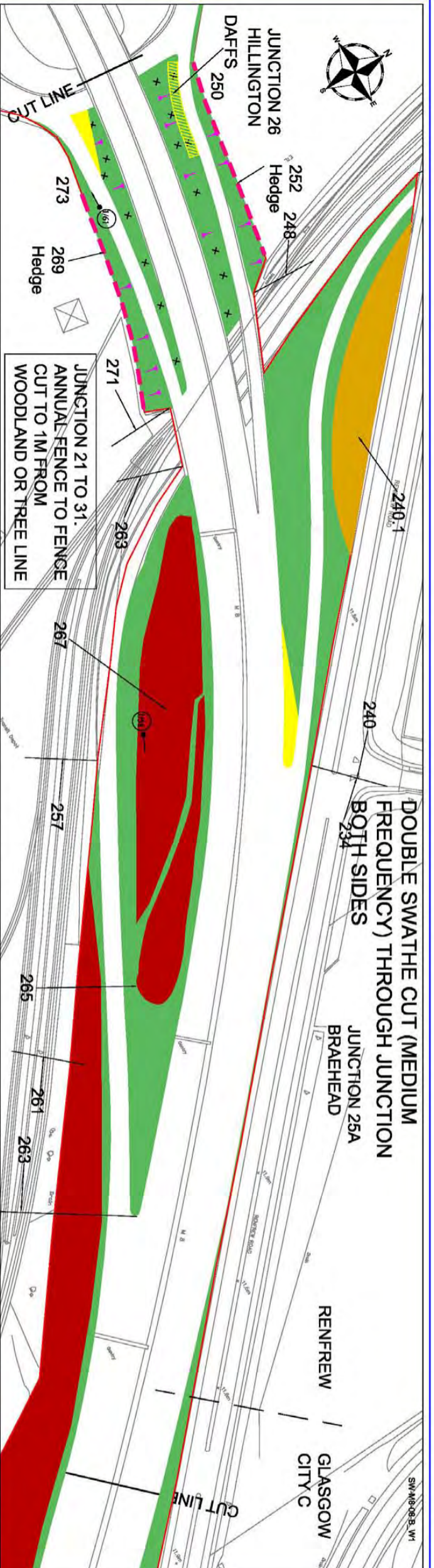
**Project Title**  
 3<sup>rd</sup> GENERATION TERM CONTRACT FOR MANAGEMENT AND MAINTENANCE OF THE SCOTTISH TRUNK ROAD NETWORK SOUTH WEST TRUNK ROAD UNIT

**Drawing Title**  
 M8 MOTORWAY LANDSCAPE INVENTORY

Item	Date	Stage	Scale
Drawn	April 2005		
Checked			
Approved			

Out Reference: SW-M8-07-C

Drawing No.: M8 - SHEET 07 OF 18



This map is reproduced from the OS map by the Scottish Executive with the permission of Ordnance Survey on behalf of The Controller of Her Majesty's Stationary Office. (c) Crown Copyright. All rights reserved. Unauthorised reproduction infringes Crown Copyright and may lead to prosecution or civil proceedings.  
 Licence Number: GD3135G001

Color/Pattern	Legend
Light Green	High Frequency cut (a minimum of 14 cuts per annum)
Medium Green	Medium Frequency cut (a minimum of 7 cuts per annum)
Dark Green	Low Frequency cut (a minimum of 3 cuts per annum)
Yellow	Visibility Splay (Cutting Regime as above)
Orange	Grass (Minimal Frequency cut (1 cut every 3 years))
Red	Hedges
Blue	Scrub Areas
Light Blue	Shrub Areas
Dark Blue	Wetland Areas
Pink	Wildflower Areas
White	Woodland Areas
Circle with cross	Photo
Circle with dot	Specific Tree
X	Tree
Arrow	Gradient

No	Date	Drawn	Description	Chk'd	App'd



SCOTTISH EXECUTIVE

**anvey**  
 Arroy Infrastructure Services  
 Livingston, Midlothian  
 Edinburgh Tel: 0141 781 5800  
 Glasgow Tel: 0141 771 0893  
 099 78W Fax: 0141 771 0893  
**FAIRHURST**

Project Title:  
**3<sup>rd</sup> GENERATION TERM CONTRACT FOR MANAGEMENT AND MAINTENANCE OF THE SCOTTISH TRUNK ROAD NETWORK SOUTH WEST TRUNK ROAD UNIT**

Drawing Title:  
**M8 MOTORWAY LANDSCAPE INVENTORY**

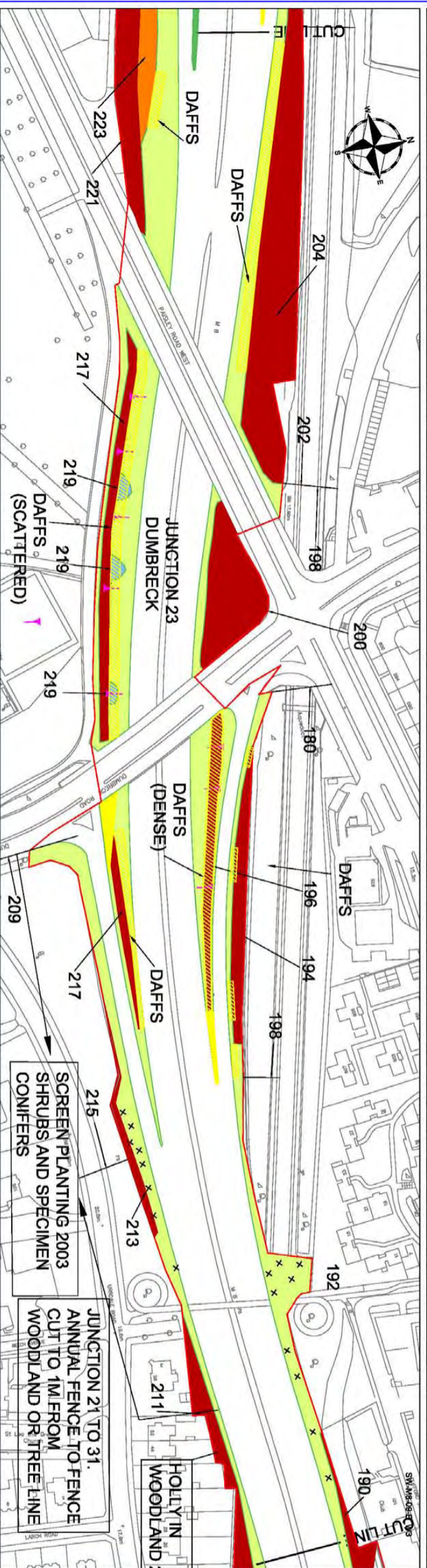
Item	Date	Status	Scale
Drawn	April 2005		
Designed			
Checked			
Approved			

Drawing No.: **SW-M8-08-C**

Sheet Information:

Revision	Description

Sheet No.: **M8 - SHEET 08 OF 18**



This map is reproduced from the OS map by the Scottish Executive with the permission of Ordnance Survey on behalf of The Controller of Her Majesty's Stationary Office. (c) Crown Copyright. All rights reserved. Unauthorised reproduction infringes Crown Copyright and may lead to prosecution or civil proceedings.  
 Licence Number: GD3135G001

**LEGEND**

- Grass (High Frequency cut (a minimum of 14 cuts per annum))
- Grass (Medium Frequency cut (a minimum of 7 cuts per annum))
- Grass (Low Frequency cut (a minimum of 3 cuts per annum))
- Visibility Splay (Cutting Regime as above)
- Grass (Minimal Frequency cut (1 Cut every 3 years))
- Hedges
- Scrub Areas
- Shrub Areas
- Wetland Areas
- Wildflower Areas
- Woodland Areas
- Photo
- Specific Tree
- Tree
- Gradient

Scale: 1:1250 @ A1  
1:2500 @ A3

Sheet	No	Date	Drawn	Description	CHK	App'd

**SCOTTISH EXECUTIVE**

Arny Infrastructure Services  
 Langmuir Way  
 Broughton  
 Glasgow G6 7HW  
 Tel: 0141 781 5800  
 Fax: 0141 771 0893

**FAIRHURST**

Project Title:  
**3<sup>rd</sup> GENERATION TERM CONTRACT FOR MANAGEMENT AND MAINTENANCE OF THE SCOTTISH TRUNK ROAD NETWORK SOUTH WEST TRUNK ROAD UNIT**

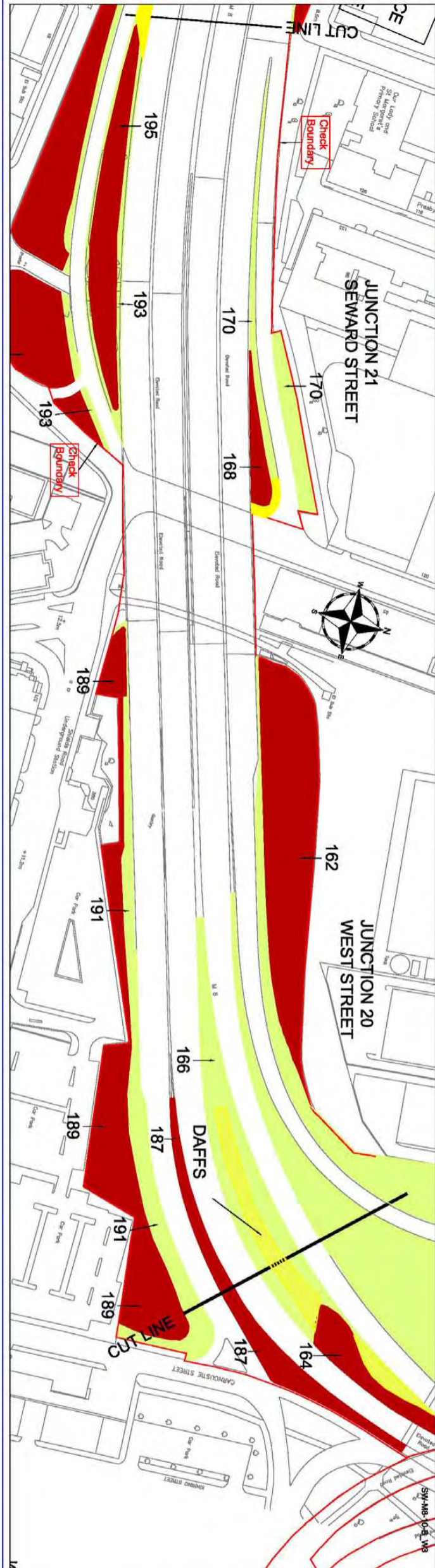
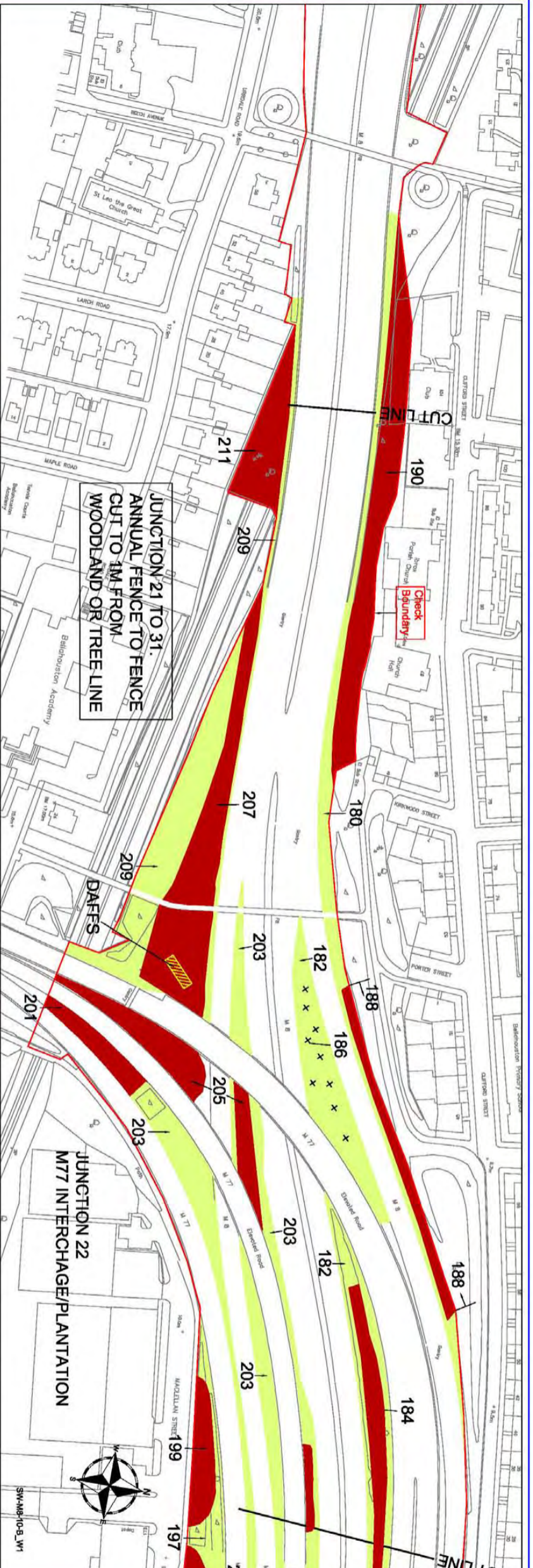
Drawing Title:  
**M8 MOTORWAY LANDSCAPE INVENTORY**

Item	Date	Stage	Scale
Drawn	April 2005		
Designed			
Checked			
Approved			

Drawing No.: **M8 - SHEET 09 OF 18**

Revision:

No	Date	Description



This map is reproduced from the OS map by the Scottish Executive with the permission of Ordnance Survey on behalf of The Controller of Her Majesty's Stationary Office. (c) Crown Copyright. All rights reserved. Unauthorised reproduction infringes Crown Copyright and may lead to prosecution or civil proceedings.  
 Licence Number: GD3135G001

**LEGEND**

	High Frequency cut (a minimum of 14 cuts per annum)
	Grass (a minimum of 7 cuts per annum)
	Low Frequency cut (a minimum of 3 cuts per annum)
	Visibility Splay (Cutting Regime as above)
	Grass (Minimal Frequency cut (1 cut every 3 years))
	Hedges
	Shrub Areas
	Wetland Areas
	Wildflower Areas
	Woodland Areas
	Photo
	Specific Tree
	Tree
	Gradient

Scale  
 1:1250 @ A1  
 1:2500 @ A3

No	Date	Drawn	Description	Chk	Apprd



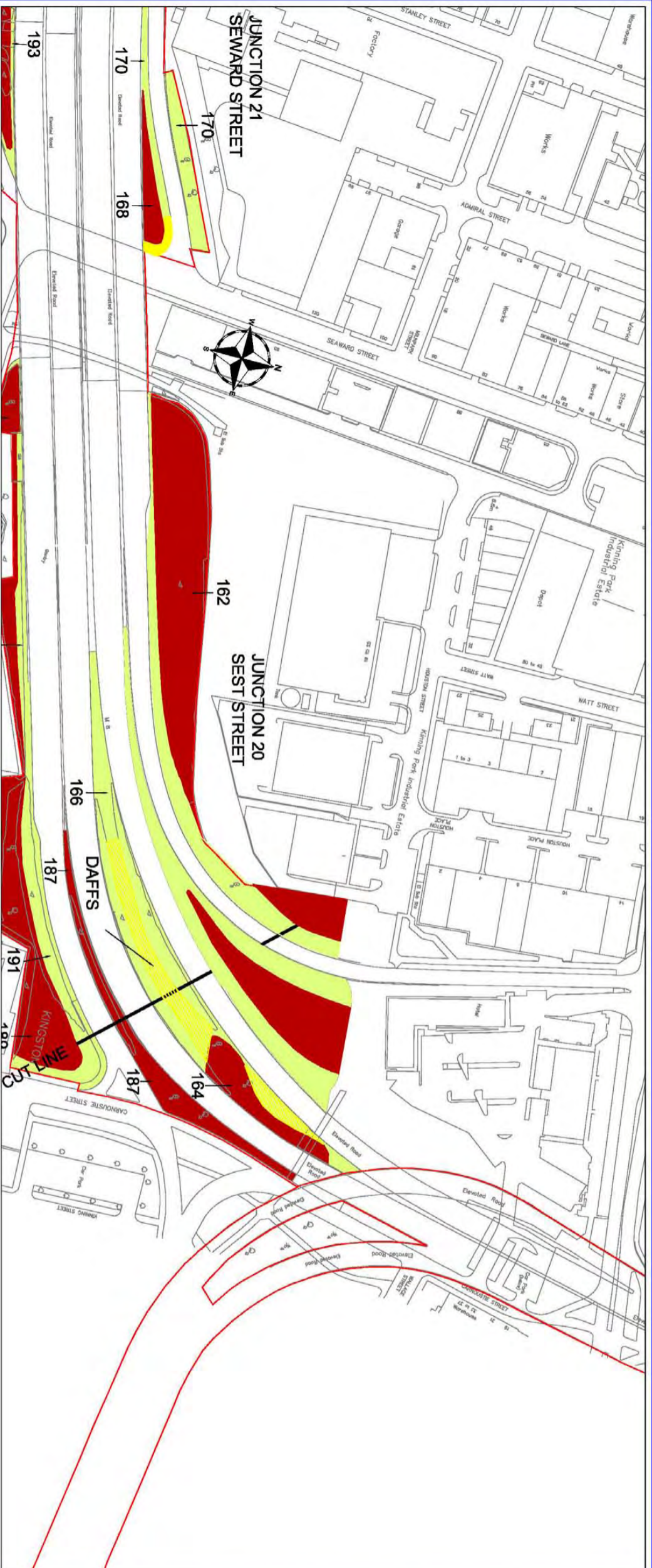
Scottish Executive  
 Arroy Infrastructure Services  
 Langmuir Way  
 Bargoedie Gld. 0141 781 8800  
 695 78W Gld. 0141 771 0893  
**FARHURST**

Project Title  
**3<sup>rd</sup> GENERATION TERM CONTRACT FOR MANAGEMENT AND MAINTENANCE OF THE SCOTTISH TRUNK ROAD NETWORK SOUTH WEST TRUNK ROAD UNIT**

Drawing Title  
**M8 MOTORWAY LANDSCAPE INVENTORY**

Drawn	Date	Scale
	April 2005	
Designed	Date	
Checked	Date	
Approved	Date	
Drawing No.: <b>M8 - SHEET 10 OF 18</b>		





This map is reproduced from the OS map by the Scottish Executive with the permission of Ordnance Survey on behalf of The Controller of Her Majesty's Stationary Office. (c) Crown Copyright. All rights reserved. Unauthorised reproduction infringes Crown Copyright and may lead to prosecution or civil proceedings.  
 Licence Number: 003135G001

**LEGEND**

	High Frequency cut (a minimum of 14 cuts per annum)
	Grass (a minimum of 7 cuts per annum)
	Grass (a minimum of 3 cuts per annum)
	Visibility Splay (Cutting Regime as above)
	Grass (1 Cut every 3 years)
	Hedges
	Scrub Areas
	Shrub Areas
	Wetland Areas
	Wildflower Areas
	Woodland Areas
	Photo
	Specific Tree
	Tree
	Gradient

Scale  
 1:1250 @ A1  
 1:2500 @ A3

No	Date	Drawn	Description	Chk'd	App'd



**Key Management**  
 Arroy Infrastructure Services  
 Langholm Way  
 Broughtonville  
 089 78W fax: 0141 771 0893  
**FAIRHURST**

**Project Title**  
 3<sup>rd</sup> GENERATION TERM CONTRACT FOR  
 MANAGEMENT AND MAINTENANCE OF  
 THE SCOTTISH TRUNK ROAD NETWORK  
 SOUTH WEST TRUNK ROAD UNIT

**Drawing Title**  
 M8 MOTORWAY  
 LANDSCAPE INVENTORY

Drawn	Date	Scale	Scale
	April 2005		

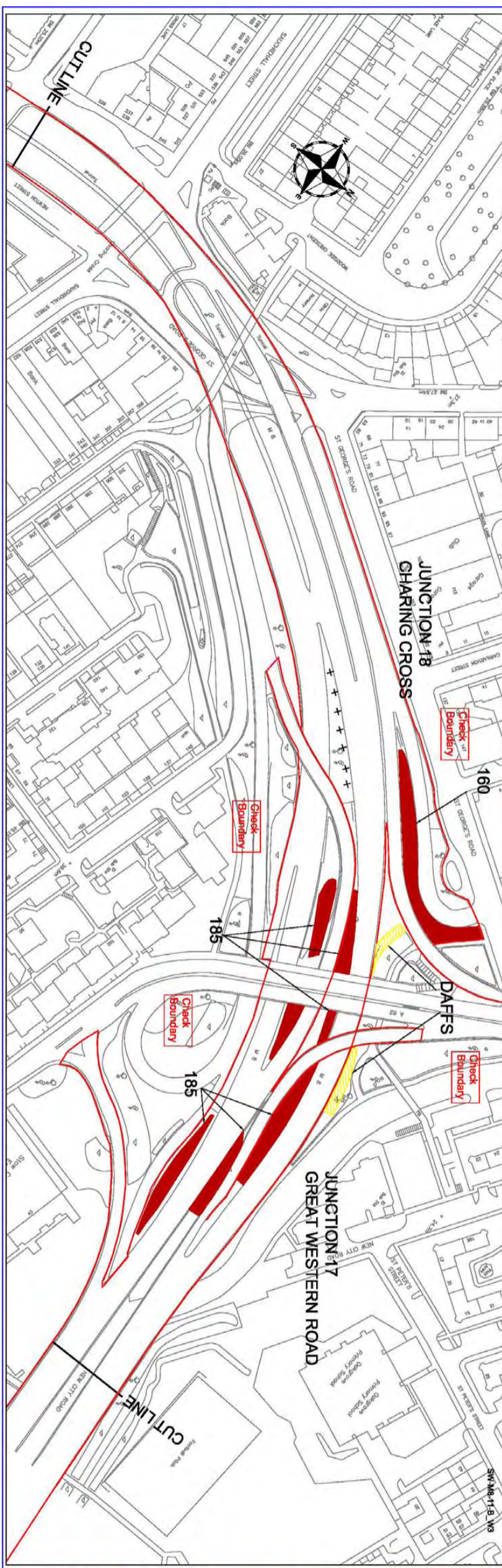
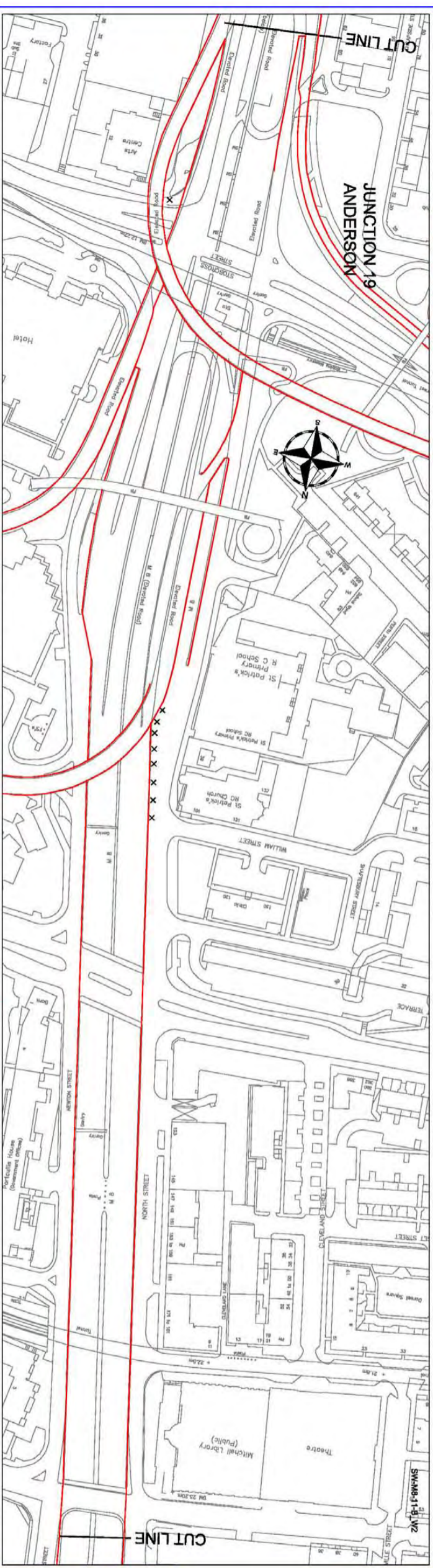
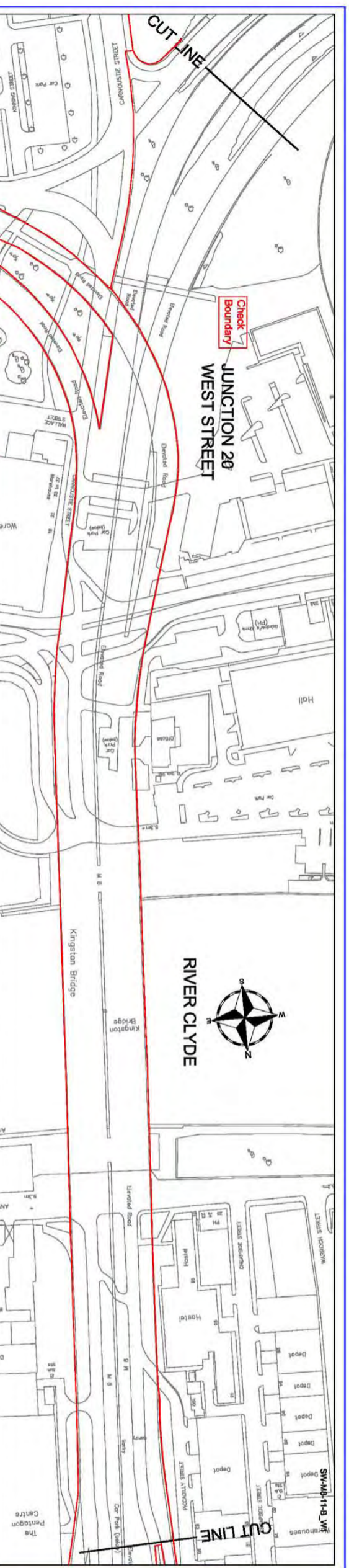
Old Reference: SW-M8-10A-C

Drawing No.: **M8 - SHEET 10A OF 18**

Revision:

--	--	--	--	--	--

This map is reproduced from the OS map by the Scottish Executive with the permission of Ordnance Survey on behalf of The Controller of Her Majesty's Stationery Office. (c) Crown Copyright. All rights reserved. Unauthorised reproduction infringes Crown Copyright and may lead to prosecution or civil proceedings.  
 Licence Number: GD3135G001



**LEGEND**

- High Frequency cut (a minimum of 14 cuts per annum)
- Grass (Medium Frequency cut (a minimum of 7 cuts per annum))
- Grass (Low Frequency cut (a minimum of 3 cuts per annum))
- Visibility Splay (Cutting Regime as above)
- Grass (Minimal Frequency cut (1 cut every 3 years))
- Hedges
- Scrub Areas
- Shrub Areas
- Wetland Areas
- Wildflower Areas
- Woodland Areas
- Photo
- Specific Tree
- Tree
- Gradient

Scale  
 1:1250 @ A1  
 1:2500 @ A3

Date	Drawn	Description	Chk	App'd



SCOTTISH EXECUTIVE

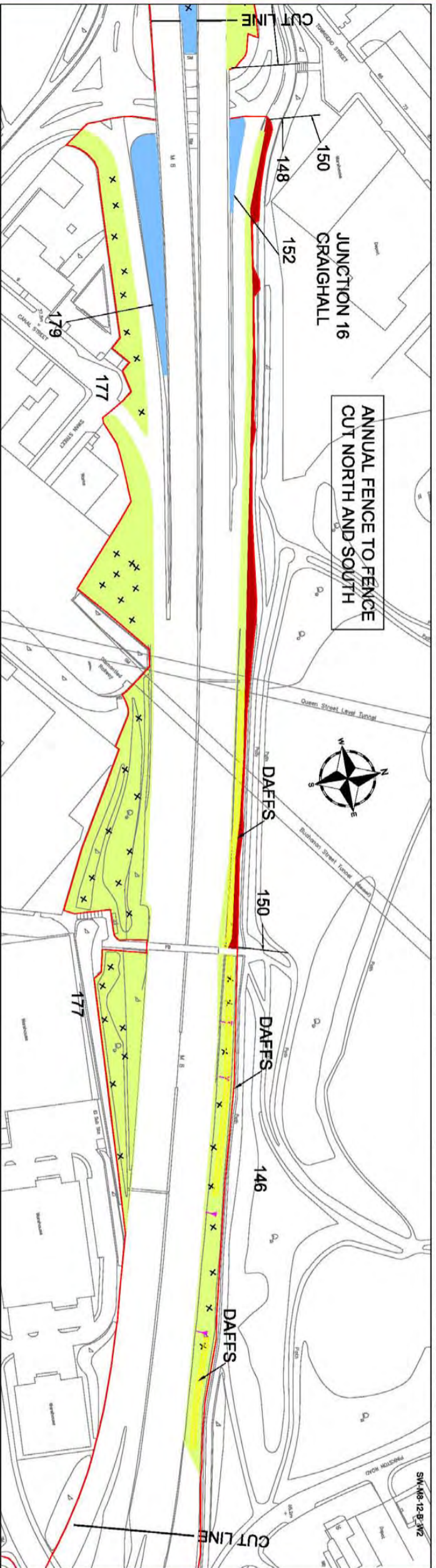
Key Infrastructure Services  
 Langmuir Way  
 Bargoeddie Le.: 0141 781 8800  
 089 78W fax: 0141 771 0893  
**FARHURST**

Project Title  
**3<sup>rd</sup> GENERATION TERM CONTRACT FOR MANAGEMENT AND MAINTENANCE OF THE SCOTTISH TRUNK ROAD NETWORK SOUTH WEST TRUNK ROAD UNIT**

Drawing Title  
**M8 MOTORWAY LANDSCAPE INVENTORY**

Drawn	Date	Scale	Checked	Date	Old Reference

Designing No.: **M8 - SHEET 11 OF 18**



This map is reproduced from the OS map by the Scottish Executive with the permission of Ordnance Survey on behalf of The Controller of Her Majesty's Stationary Office. (c) Crown Copyright. All rights reserved. Unauthorised reproduction infringes Crown Copyright and may lead to prosecution or civil proceedings.  
 Licence Number: 003135G001

**LEGEND**

- Grass (High Frequency cut (a minimum of 14 cuts per annum))
- Grass (Medium Frequency cut (a minimum of 7 cuts per annum))
- Grass (Low Frequency cut (a minimum of 3 cuts per annum))
- Visibility Splay (Cutting Regime as above)
- Grass (Minimal Frequency cut (1 Cut every 3 years))
- Hedges
- Scrub Areas
- Shrub Areas
- Wetland Areas
- Wildflower Areas
- Woodland Areas
- Photo
- Specific Tree
- Tree
- Gradient

Scale  
 1:1250 @ A1  
 1:2500 @ A3

Ref	Date	Drawn	Description	Chk	App'd

Scottish Executive  
 Argy Infrastructure Services  
 Langford Way  
 Bayside  
 Glasgow G4 0BQ  
 Tel: 0141 781 5800  
 Fax: 0141 771 0893

**FAIRHURST**

Project Title  
**3<sup>rd</sup> GENERATION TERM CONTRACT FOR MANAGEMENT AND MAINTENANCE OF THE SCOTTISH TRUNK ROAD NETWORK SOUTH WEST TRUNK ROAD UNIT**

Drawing Title  
**M8 MOTORWAY LANDSCAPE INVENTORY**

Drawn	Date	Scale	Scale
	April 2005		
Designed	Date		
Checked	Date		
Approved	Date		

SW-M8-12-C

Drawing No.: **M8 - SHEET 12 OF 18**