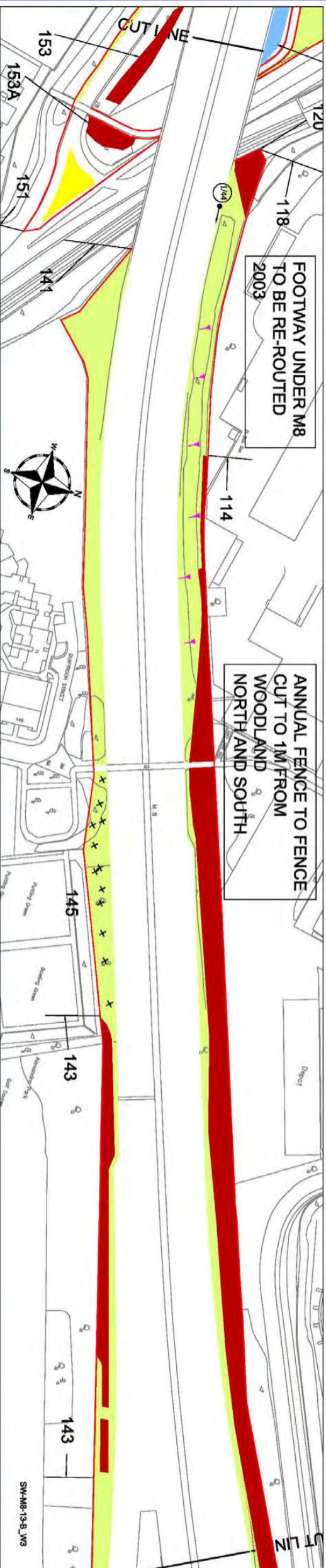
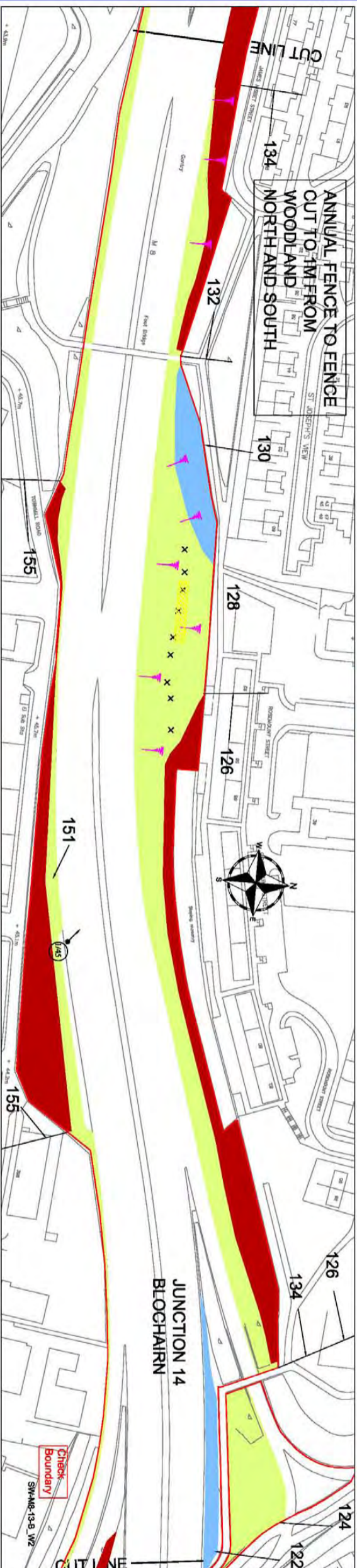
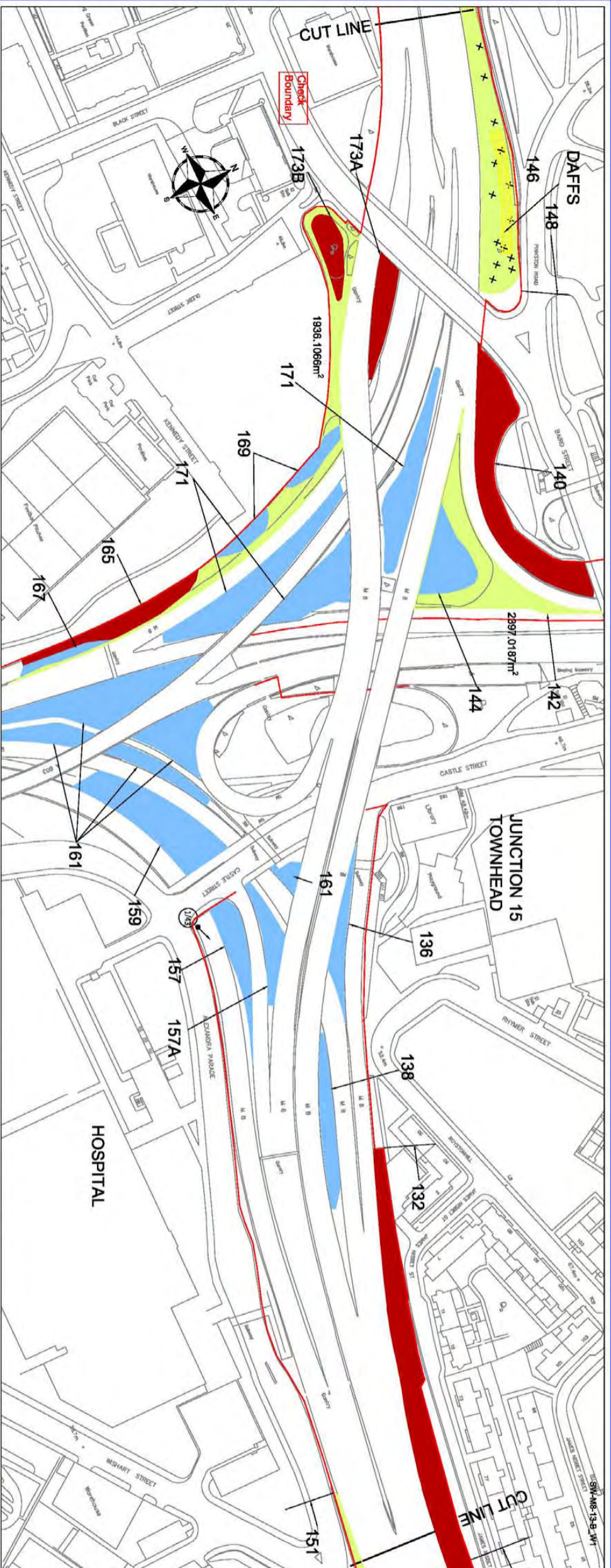


This map is reproduced from the OS map by the Scottish Executive with the permission of Ordnance Survey on behalf of The Controller of Her Majesty's Stationary Office. (c) Crown Copyright. All rights reserved. Unauthorised reproduction infringes Crown Copyright and may lead to prosecution or civil proceedings.

Licence Number: G3J355G001



LEGEND

- High Frequency cut
(a minimum of 14 cuts per annum)
- Medium Frequency cut
(a minimum of 7 cuts per annum)
- Low Frequency cut
(a minimum of 3 cuts per annum)
- Visibility Splay (Cutting Regime as above)
- Minimal Frequency cut
(1 Cut every 3 years)
- Hedges
- Scrub Areas
- Shrub Areas
- Wetland Areas
- Wildflower Areas
- Woodland Areas
- Photo
- Specific Tree
- Gradient

Scale
1:1250 @ A1
1:2500 @ A3

[illegible]



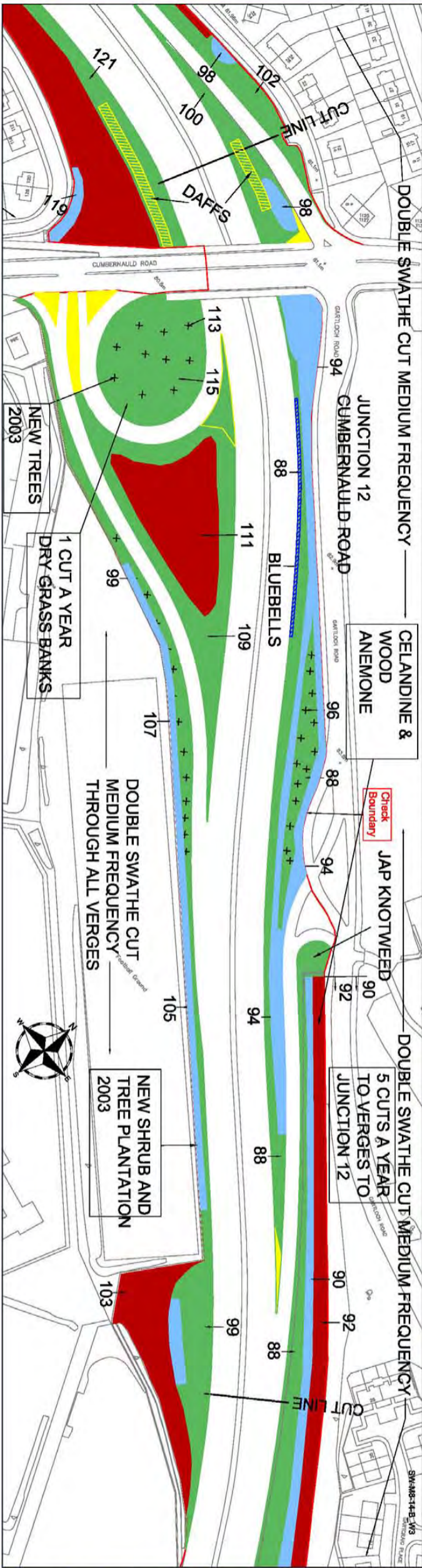
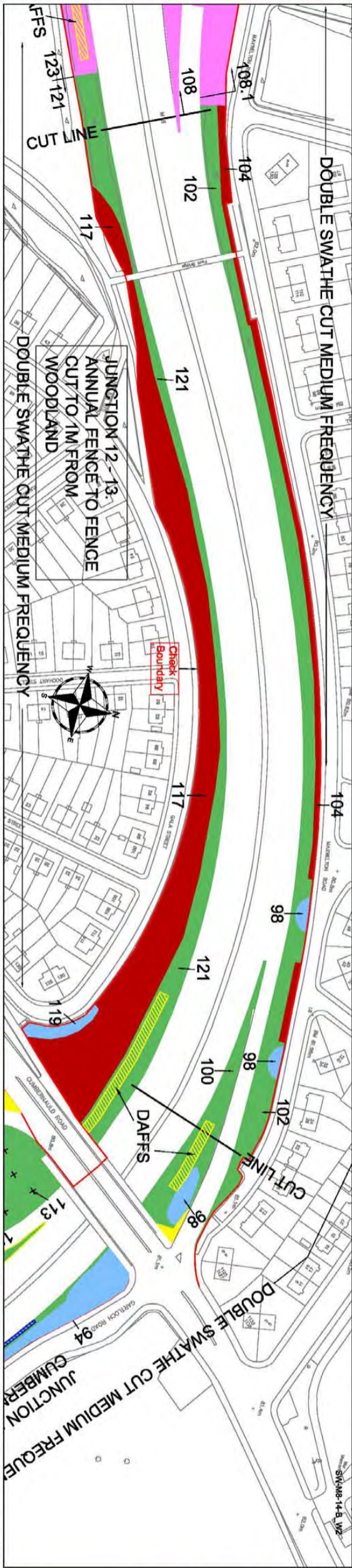
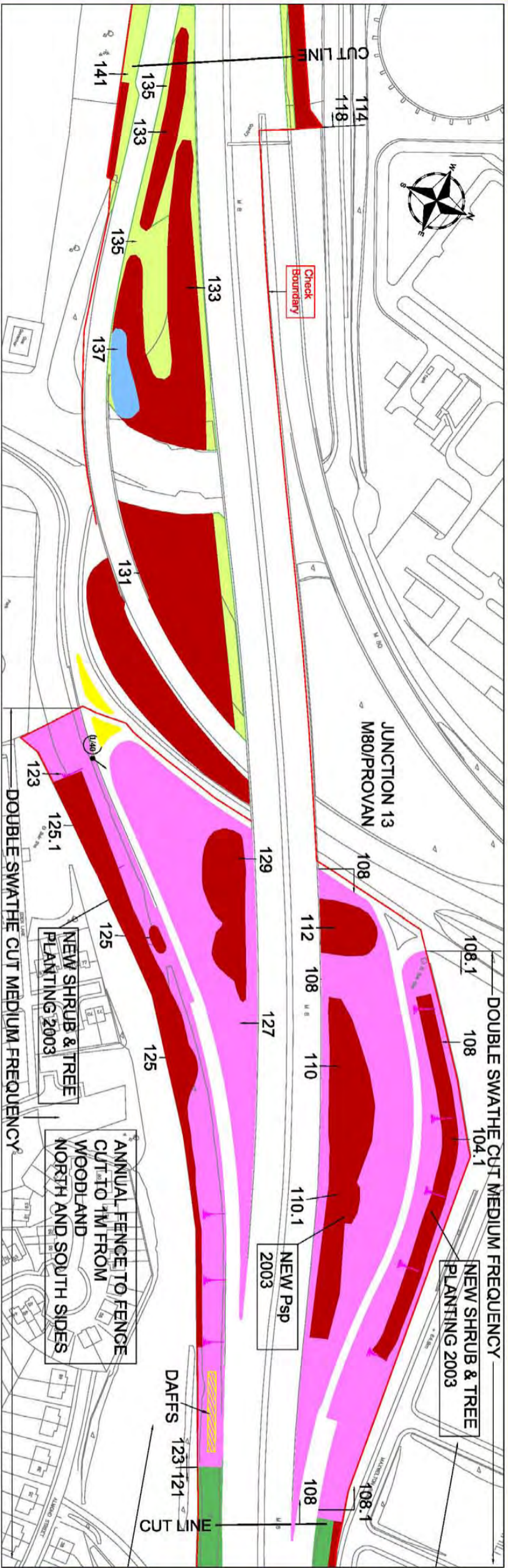
SCOTTISH EXECUTIVE

Amey Infrastructure Services
 Longnur Way
 Bourneville
 Glasgow G6 9JW
 Tel: 0141 781 6900
 Fax: 0141 771 0893

FAIRHURST

Project Title
3RD GENERATION TERM CONTRACT FOR
MANAGEMENT AND MAINTENANCE OF
THE SCOTTISH TRUNK ROAD NETWORK
SOUTH WEST TRUNK ROAD UNIT

Drawing Title			
M8 MOTORWAY			
LANDSCAPE INVENTORY			
Drawn	Date	Status	Scale
	April 2005		
Designed	Date	Old Reference	
Checked	Date	SW-M8-13-C	
Approved	Date		
Drawing No.:			
M8 - SHEET 13 OF 18			
Revision:			



This map is reproduced from the OS map by the Scottish Executive with the permission of Ordnance Survey on behalf of The Controller of Her Majesty's Stationary Office. (c) Crown Copyright. All rights reserved. Unauthorised reproduction infringes Crown Copyright and may lead to prosecution or civil proceedings.

Licence Number: GD3135G001

LEGEND

- Grass (a minimum of 14 cuts per annum)
- Grass (a minimum of 7 cuts per annum)
- Grass (a minimum of 3 cuts per annum)
- Visibility Splay (Cutting Regime as above)
- Grass (Minimal Frequency cut (1 Cut every 3 years))
- Hedges
- Scrub Areas
- Shrub Areas
- Wetland Areas
- Wildflower Areas
- Woodland Areas

xy Photo

x Tree

Gradient

Scale: 1:1250 @ A1, 1:2500 @ A3

Rev	Date	Drawn	Description	Chk	Appd



Scottish Executive

Longmuir Way
Burghead Rd.
Glasgow G68 7NW
Tel: 0141 781 5800
Fax: 0141 771 0893

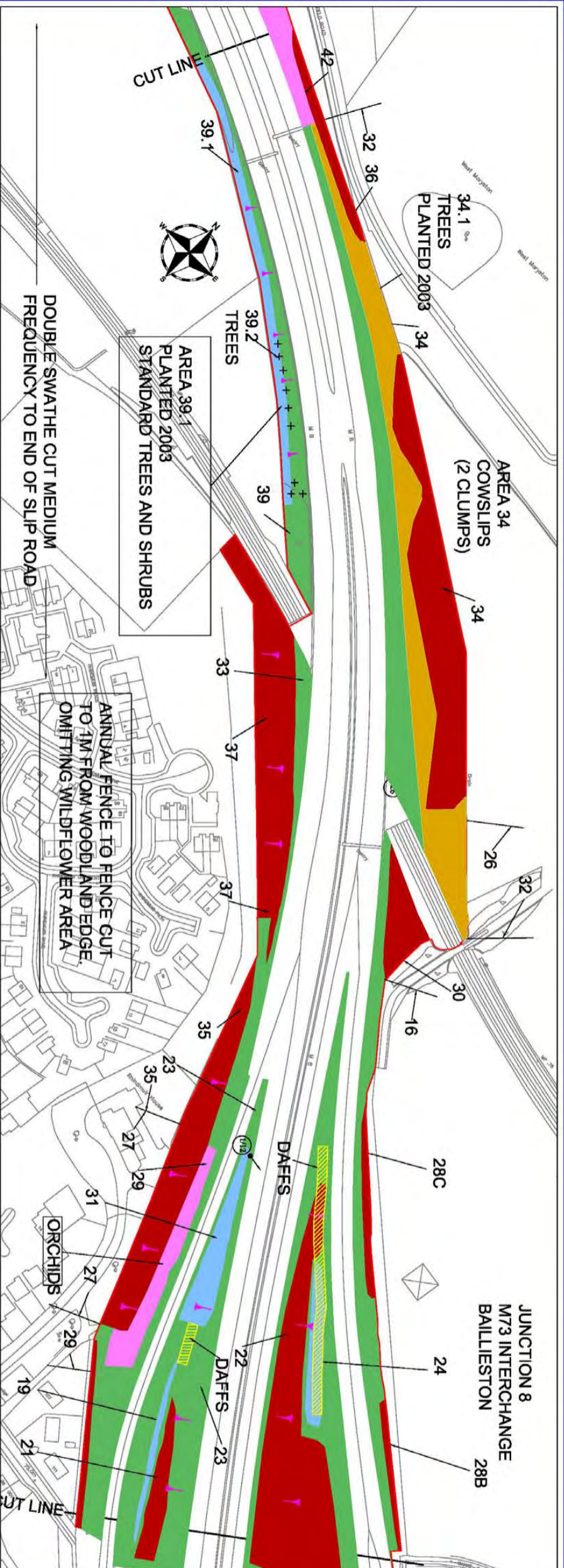
FAIRHURST

3rd GENERATION TERM CONTRACT FOR MANAGEMENT AND MAINTENANCE OF THE SCOTTISH TRUNK ROAD NETWORK SOUTH WEST TRUNK ROAD UNIT

Drawing Title			
M8 MOTORWAY LANDSCAPE INVENTORY			
Drawn	Date	Status	Scale
	April 2005		
Designed	Date		
	Date		
Checked	Date	Out Reference	
	Date	SW-M8-14-C	
Approved	Date		
Drawing No.: M8 - SHEET 14 OF 18			
Revision			

This map is reproduced from the OS map by the Scottish Executive with the permission of Ordnance Survey on behalf of The Controller of Her Majesty's Stationary Office. (c) Crown Copyright. All rights reserved. Unauthorised reproduction infringes Crown Copyright and may lead to prosecution or civil proceedings.

Licence Number: G031355G001



LEGEND	
	Grass <small>(High Frequency cut a minimum of 14 cuts per annum)</small>
	Medium Frequency cut <small>(a minimum of 7 cuts per annum)</small>
	Grass <small>(Low Frequency cut a minimum of 3 cuts per annum)</small>
	Visibility Spray (Cutting Regime as above)
	Graass <small>(Minimal Frequency cut (1 Cut every 3 years))</small>
	Hedges
	Scrub Areas
	Shrub Areas
	Wetland Areas
	Wildflower Areas
	Woodland Areas
	Photo
	Specific Tree
	Tree
	Gradient

Scale

1 : 1.250 @ A1

1 : 2500 @ A3

[illegible]

SCOTTISH EXECUTIVE



Arney Infrastructure Services
Langmuir Way
Bargeddie
Glasgow
G69 7RW
tel.: 0141 781 6900
fax.: 0141 771 0893

Project: The
3rd GENERATION TERM CONTRACT FOR
MANAGEMENT AND MAINTENANCE OF
THE SCOTTISH TRUNK ROAD NETWORK
SOUTH WEST TRUNK ROAD UNIT

M8 MOTORWAY
LANDSCAPE INVENTORY

Open	Date	Status	Scale
	April 2005		
Assigned	Date		
Checked	Date	Out Reference	
Approved	Date	SW-MIB-17-C	

M8 - SHEET 17 OF 18

This map is reproduced from the OS map by the Scottish Executive with the permission of Ordnance Survey on behalf of The Controller of Her Majesty's Stationary Office. (c) Crown Copyright. All rights reserved. Unauthorised reproduction infringes Crown Copyright and may lead to prosecution or civil proceedings.

Licence Number: GD3135G001

LEGEND

- Grass (High Frequency cut (a minimum of 14 cuts per annum))
- Grass (Medium Frequency cut (a minimum of 7 cuts per annum))
- Grass (Low Frequency cut (a minimum of 3 cuts per annum))
- Visibility Splay (Cutting Regime as above)
- Grass (Minimal Frequency cut (1 cut every 3 years))
- Hedges
- Scrub Areas
- Shrub Areas
- Wetland Areas
- Wildflower Areas
- Woodland Areas

- Photo
- Specific Tree
- Tree
- Gradient

Scale
1:1250 @ A1
1:2500 @ A3

Rev	Date	Drawn	Description	Chd	Appd



SCOTTISH EXECUTIVE



Arney Infrastructure Services
Langmuir Way
Burghead
Design Tel: 0141 781 5800
889 78W Fax: 0141 771 0883
FAIRHURST

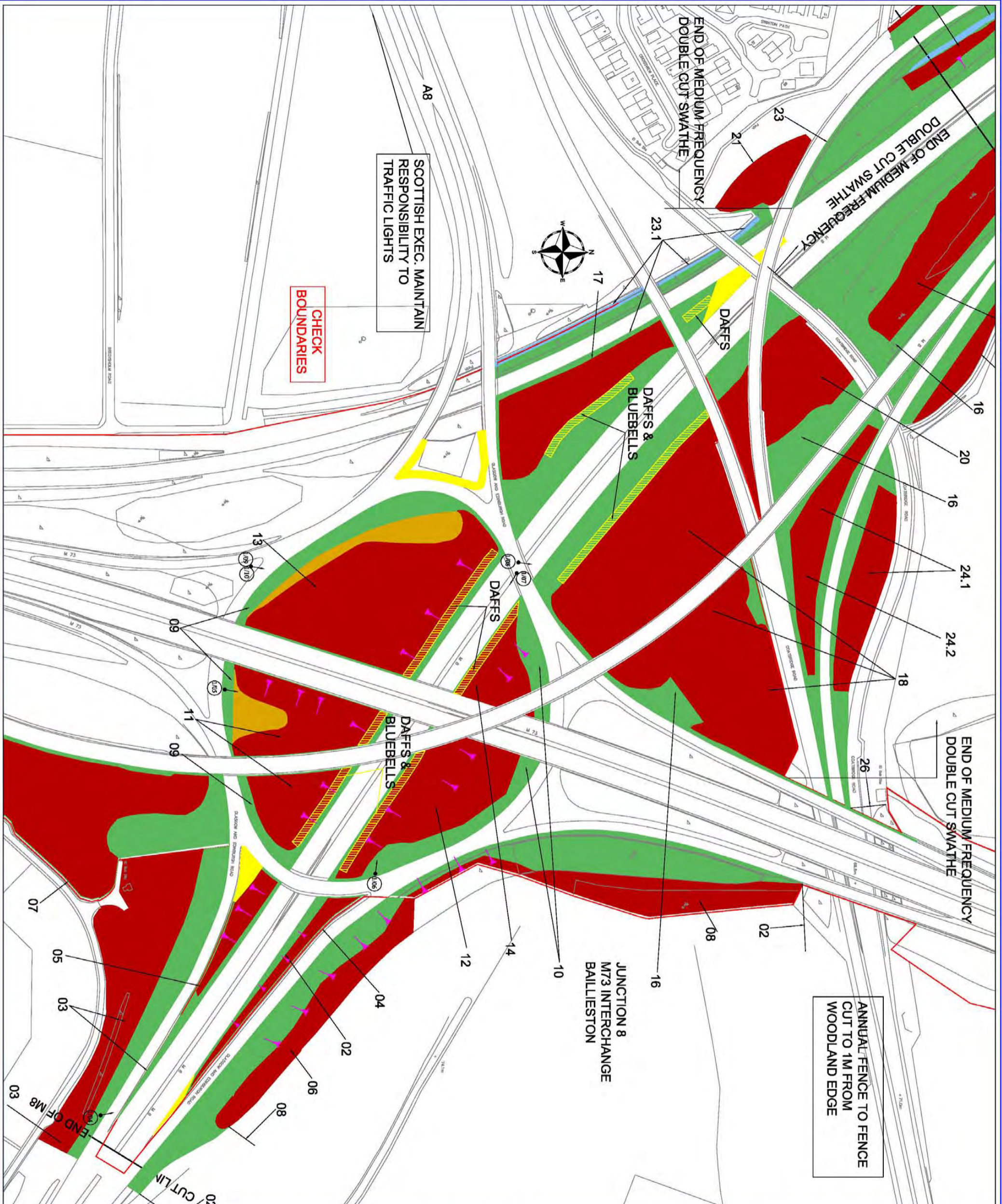
Project Title
3rd GENERATION TERM CONTRACT FOR
MANAGEMENT AND MAINTENANCE OF
THE SCOTTISH TRUNK ROAD NETWORK
SOUTH WEST TRUNK ROAD UNIT

Drawing Title

M8 MOTORWAY
LANDSCAPE INVENTORY

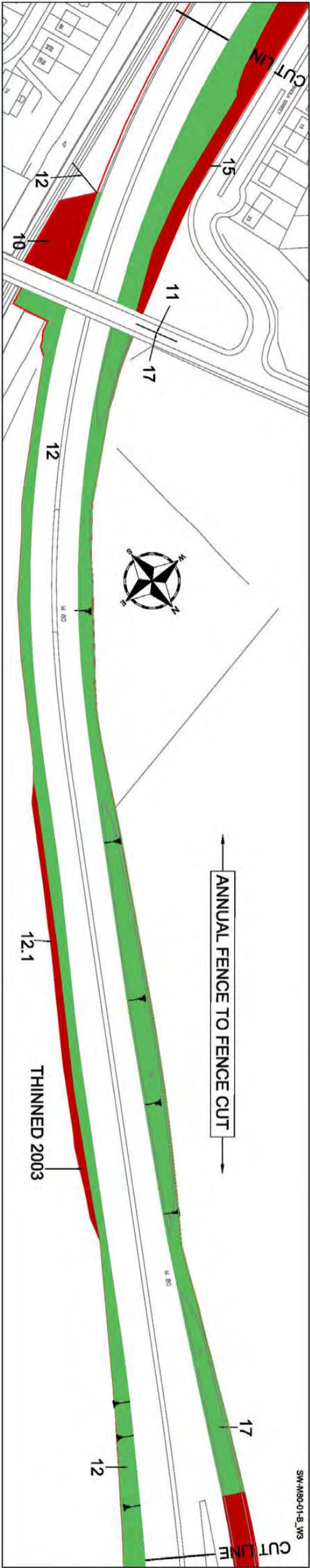
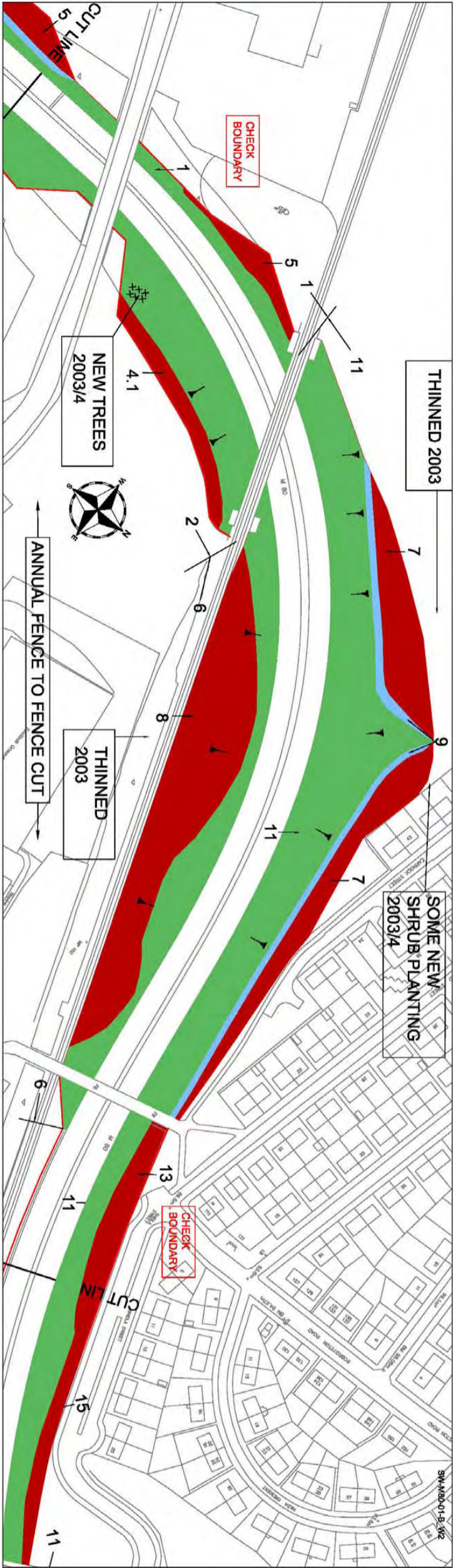
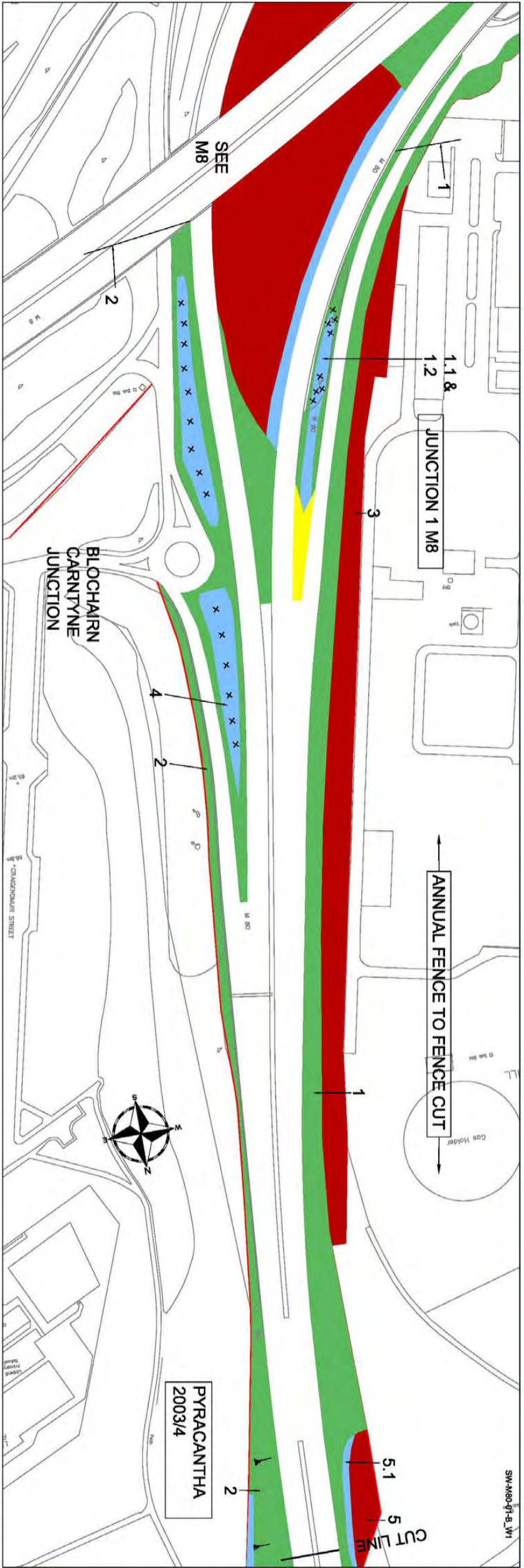
Drawn	Date	Scale	Scale
	April 2005		
Designed	Date		
Checked	Date	Out Reference	
		SW-M18-18-C	
Approved	Date		

Drawing No.:
M8 - SHEET 18 OF 18



This Drawing is copyright and may not be reproduced in any form or used for construction without permission from Arney Highways.

This map is reproduced from the OS map by the Scottish Executive with the permission of Ordnance Survey on behalf of The Controller of Her Majesty's Stationary Office, (c) Crown Copyright. All rights reserved. Unauthorised reproduction infringes Crown Copyright and may lead to prosecution or civil proceedings.
Licence Number: GD3135G001



LEGEND	
Amenity Grass	
General Grass	
Hedges	
Scrub Areas	
Shrub Areas	
Wetland Areas	
Wildflower Areas	
Woodland Areas	
Visibility Splay	
Photo	
Specific Tree	
Tree	
Gradient	

Scale	
1:1250 @ A1	
1:2500 @ A3	
Revisions	
Rev	Date
C	10/09/04 J.C.
B	16/09/03 L.M.
A	25/10/02 A.C.



Project Title
TERM CONTRACT FOR MANAGEMENT AND MAINTENANCE OF THE SCOTTISH TRUNK ROAD NETWORK SOUTH WEST TRUNK ROAD UNIT

M80 MOTORWAY
LANDSCAPE INVENTORY

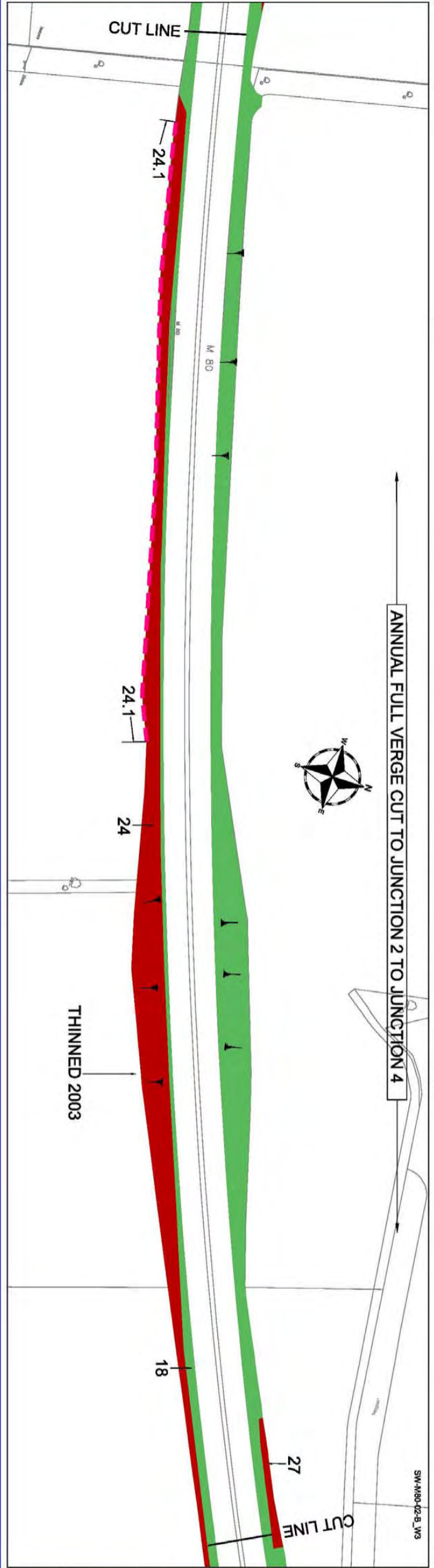
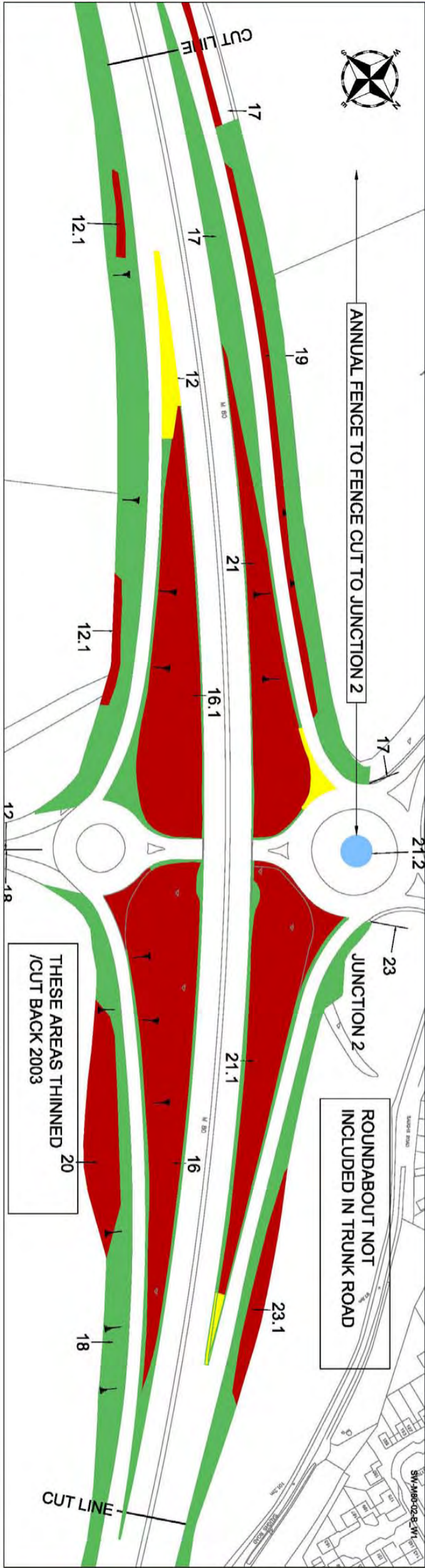
Drawn		Date	Scale
DW	07/02/01		
Checked		Date	Of Reference
D.W.	28/02/02		
Approved		Date	
S.L.	28/02/02		
Drawing No.: M80 - SHEET 01 OF 03			
Revision			
A	B	C	

This Drawing is copyright and may not be reproduced in any form or used for construction without permission from Arney Highways.

This map is reproduced from the OS map by the Scottish Executive with the permission of Ordnance Survey on behalf of The Controller of Her Majesty's Stationary Office. (c) Crown Copyright. All rights reserved. Unauthorised reproduction infringes Crown Copyright and may lead to prosecution or civil proceedings.
Licence Number: GD3135G001

LEGEND

- Amenity Grass
- General Grass
- Hedges
- Scrub Areas
- Shrub Areas
- Wetland Areas
- Wildflower Areas
- Woodland Areas
- Visibility Splay
- Photo
- Specific Tree
- Tree
- Gradient



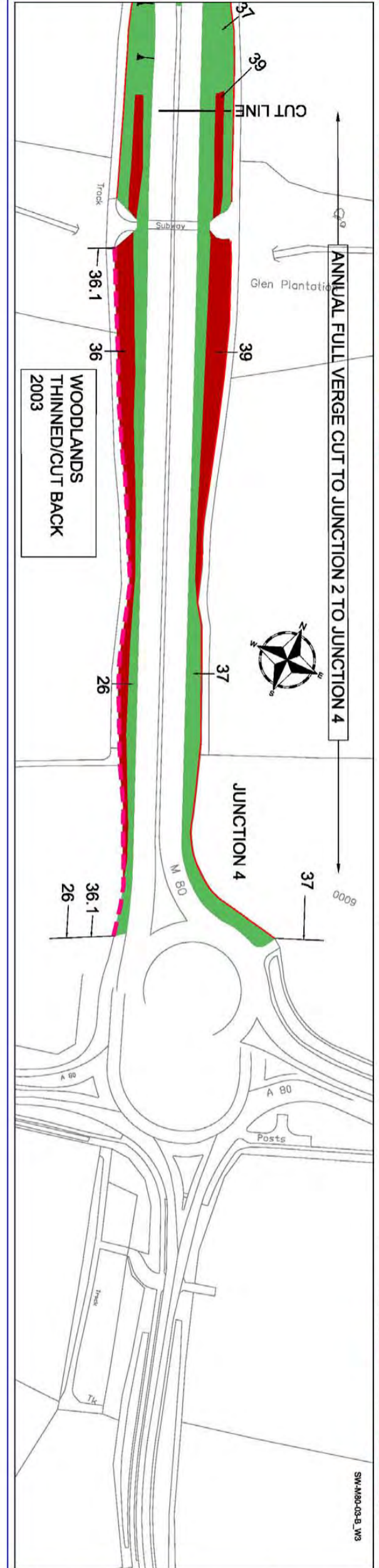
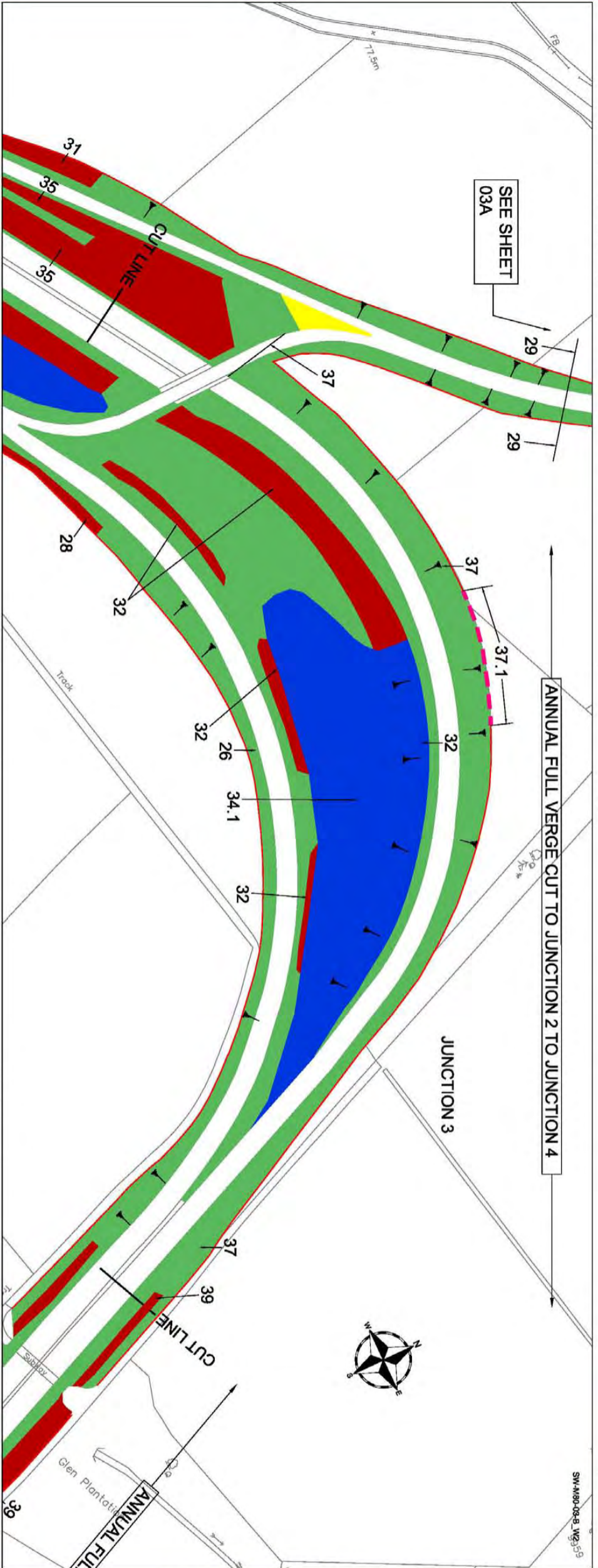
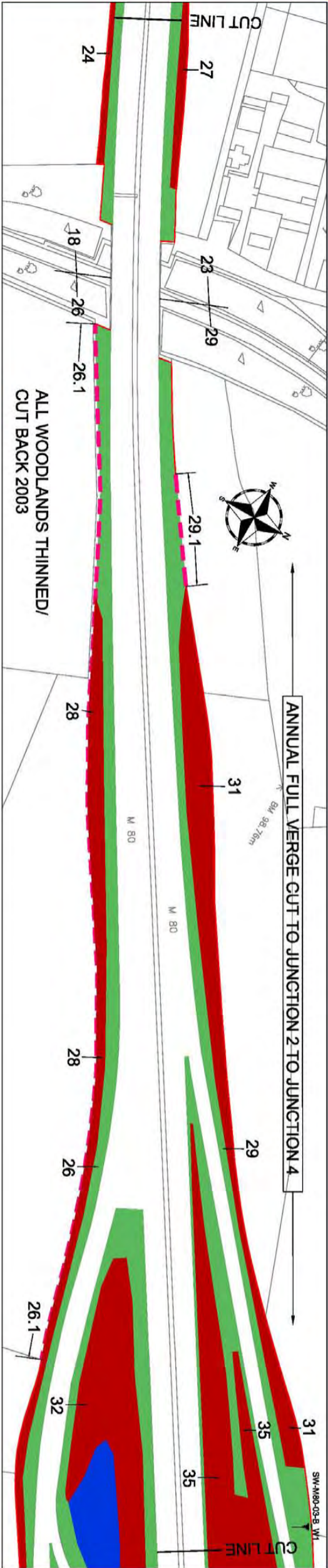
Project Title		TERM CONTRACT FOR MANAGEMENT AND MAINTENANCE OF THE SCOTTISH TRUNK ROAD NETWORK SOUTH WEST TRUNK ROAD UNIT	
Drawing Title		M80 MOTORWAY LANDSCAPE INVENTORY	
Drawn	Date	Scale	
DW	07/02/01		
Checked	Date	Out Balance	
D.W.	28/02/02	SW-M80-02-B	
Approved	Date		
S.L.	28/02/02		
Drawing No.: M80 - SHEET 02 OF 03			
Revision:			
A	B	C	

This Drawing is copyright and may not be reproduced in any form or used for construction without permission from Arney Highways.

This map is reproduced from the OS map by the Scottish Executive with the permission of Ordnance Survey on behalf of The Controller of Her Majesty's Stationary Office. (c) Crown Copyright. All rights reserved. Unauthorised reproduction infringes Crown Copyright and may lead to prosecution or civil proceedings.
Licence Number: GD3135G001

LEGEND

- Amenity Grass
- General Grass
- Hedges
- Scrub Areas
- Shrub Areas
- Wetland Areas
- Wildflower Areas
- Woodland Areas
- Visibility Splay
- Photo
- Specific Tree
- Tree
- Gradient



Project Title		TERM CONTRACT FOR MANAGEMENT AND MAINTENANCE OF THE SCOTTISH TRUNK ROAD NETWORK SOUTH WEST TRUNK ROAD UNIT	
Drawing Title		M80 MOTORWAY	
Drawing No.		M80 - SHEET 03 OF 03	
Revision			
Author		DW	
Date		08/02/01	
Checked		D.W.	
Date		28/02/02	
Approved		S.L.	
Date		28/02/02	
Drawing No.		SW-M80-03-B	
Revision			
A		B	
B		C	
C			

