


The A9 Trunk Road (Pass of Birnam to Tay Crossing) (Trunking) Order 202[]

SCALE

KEY PLAN _____ 1:20,000

ORDER PLAN : TR1, TR2, TR3 _____ 1:5,000

LEGEND

LINE OF NEW TRUNK ROAD _____ 

ASSOCIATED ROAD PROPOSALS _____ 

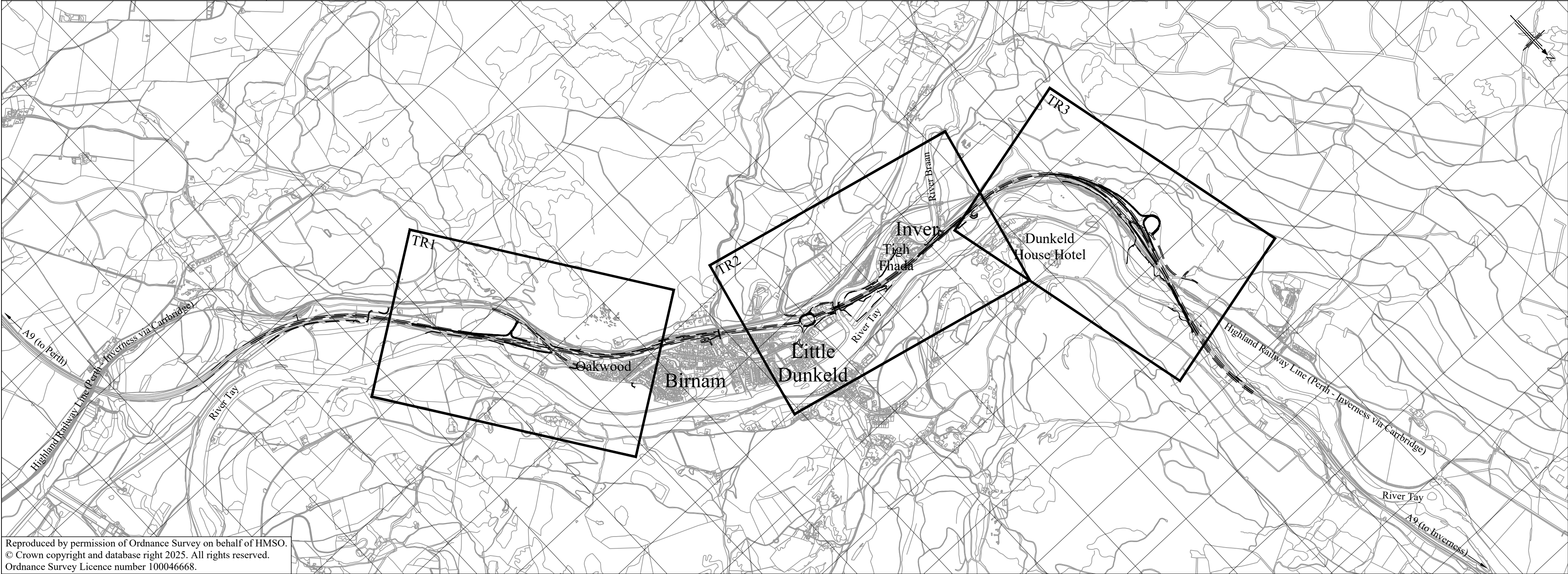


Scottish Government
Riaghaltas na h-Alba
gov.scot

LEGEND

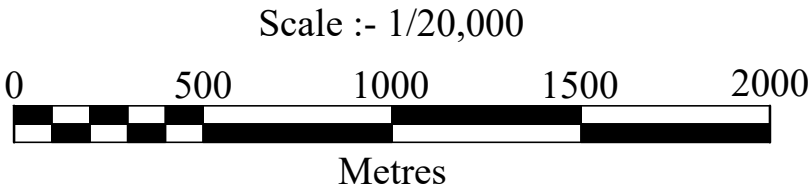
- LINE OF NEW TRUNK ROAD
- ASSOCIATED ROAD PROPOSALS

This plan shows the line of the new trunk road but does not represent the widths or levels of the proposed roads, or the land to be occupied by them.

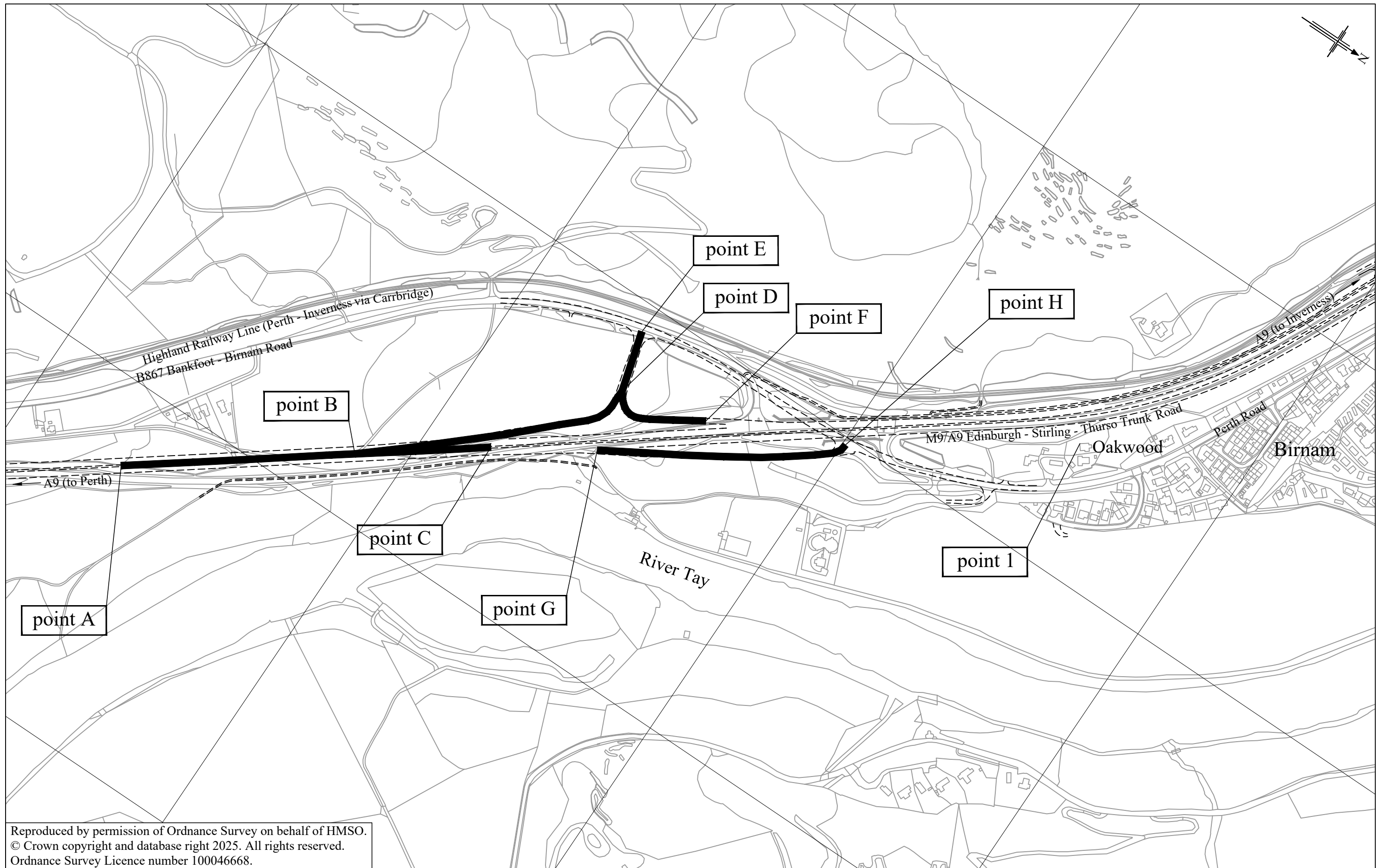


Reproduced by permission of Ordnance Survey on behalf of HMSO.
© Crown copyright and database right 2025. All rights reserved.
Ordnance Survey Licence number 100046668.

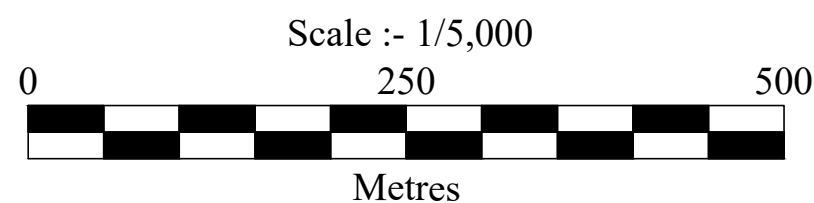
The A9 Trunk Road
(Pass of Birnam to Tay Crossing)
(Trunking) Order 202[]



Key Plan
Sheet 1 of 1

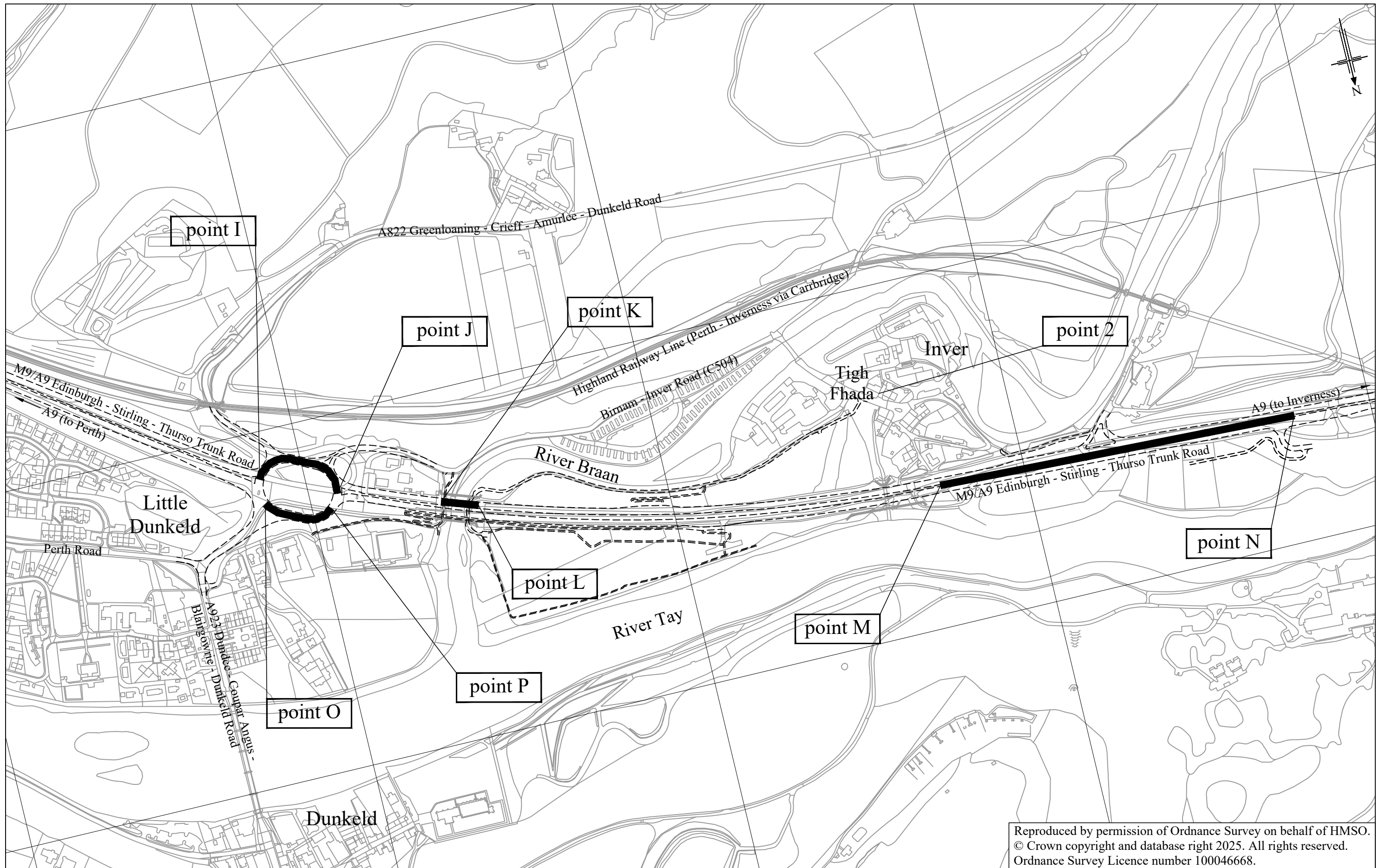


Scottish Government
Riaghaltas na h-Alba
gov.scot

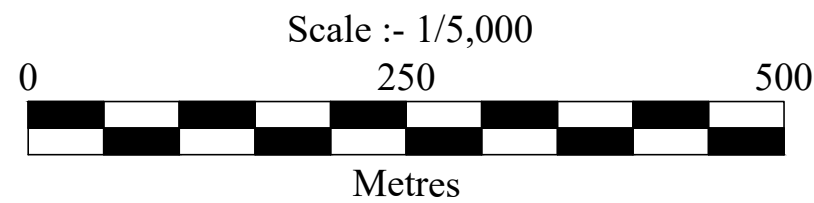


The A9 Trunk Road
(Pass of Birnam to Tay Crossing)
(Trunking) Order 202[]

plan
TR1

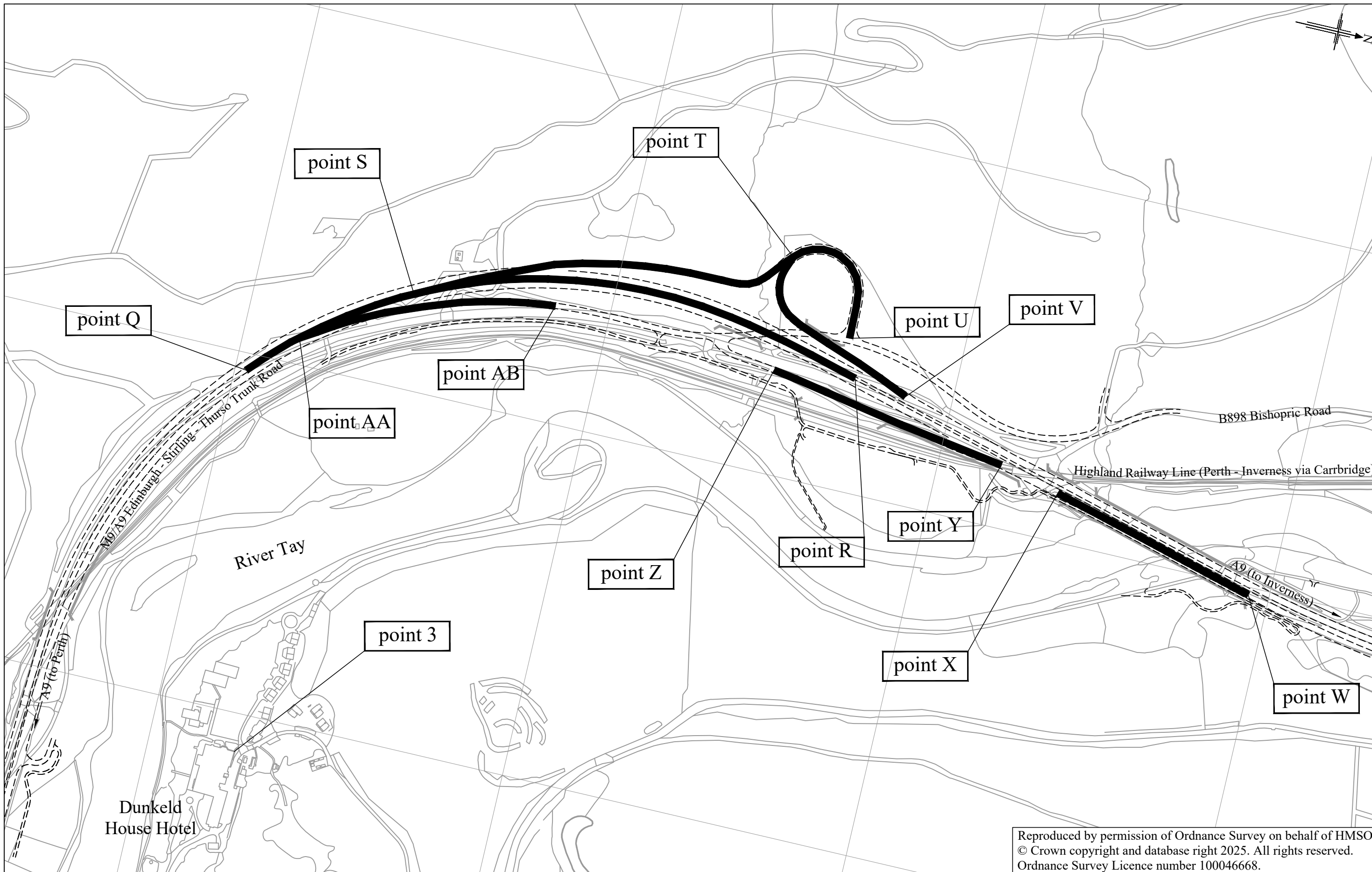


Scottish Government
 Riaghaltas na h-Alba
 gov.scot

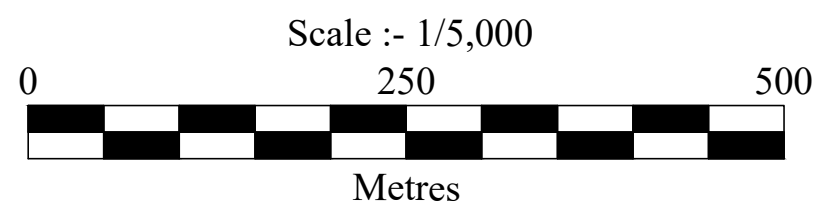


The A9 Trunk Road (Pass of Birnam to Tay Crossing) (Trunking) Order 202[]

plan
 TR2



Scottish Government
Riaghaltas na h-Alba
gov.scot



The A9 Trunk Road
(Pass of Birnam to Tay Crossing)
(Trunking) Order 202[]

plan
TR3