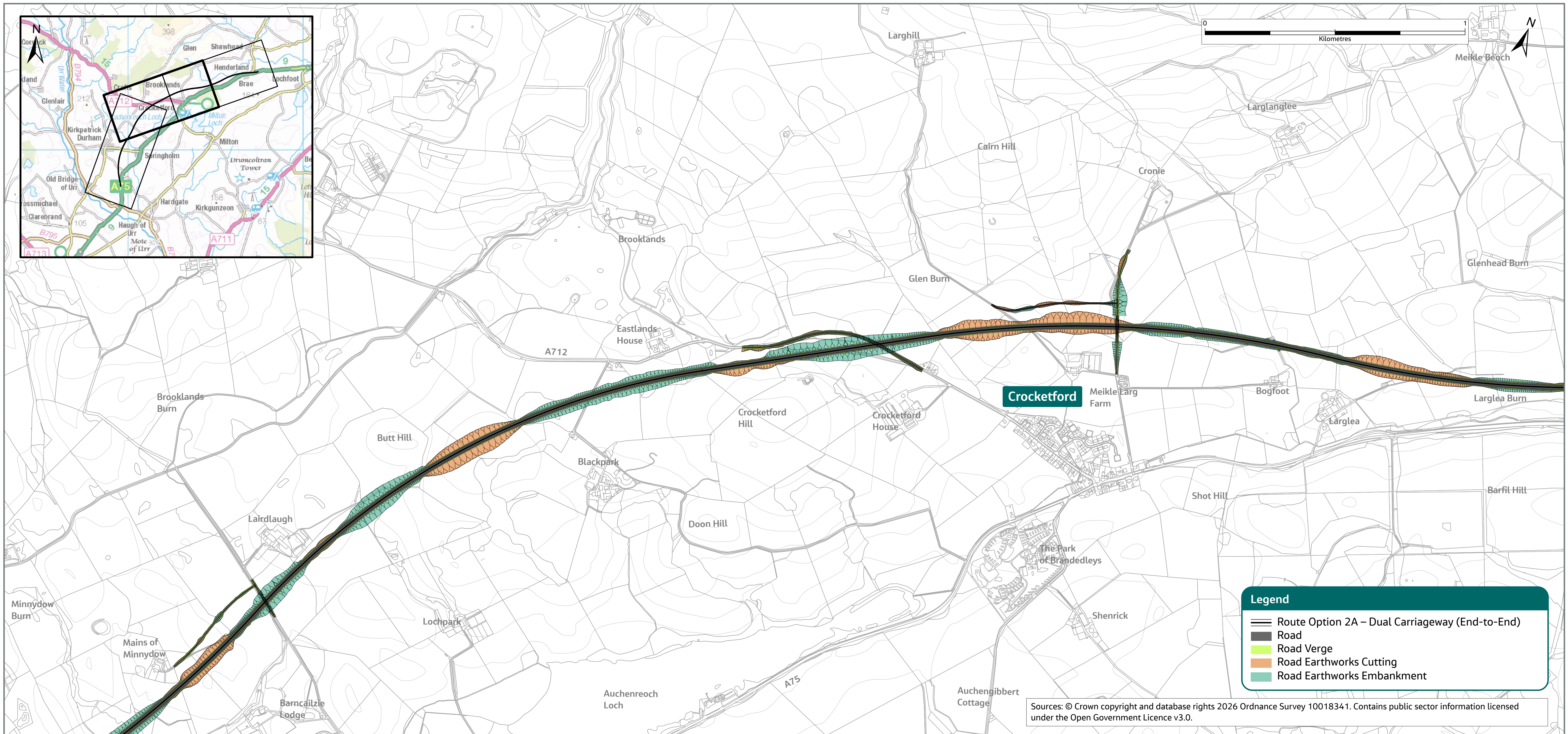
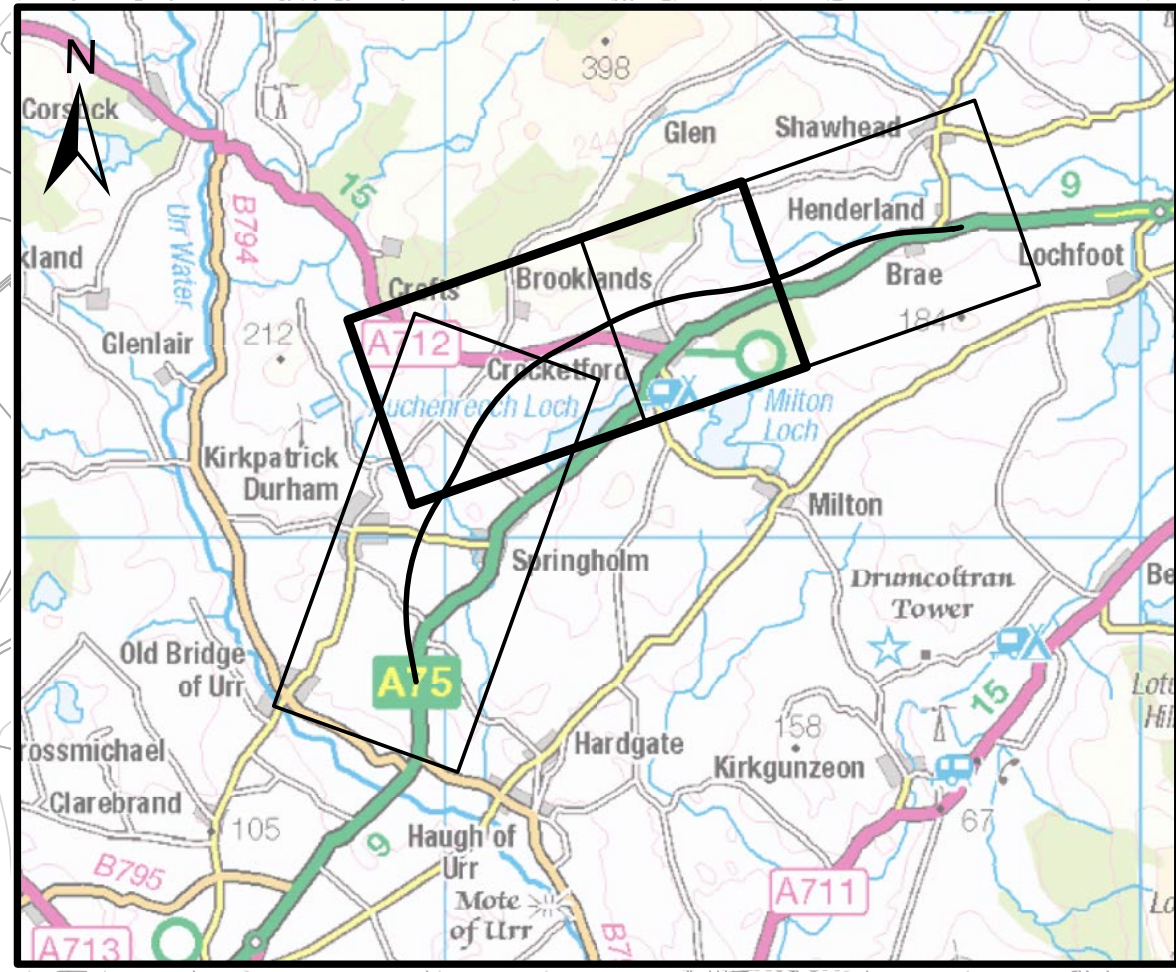


Dual carriageway (end-to-end) route option 2A from Bush o' Bield to Henderland southern extent

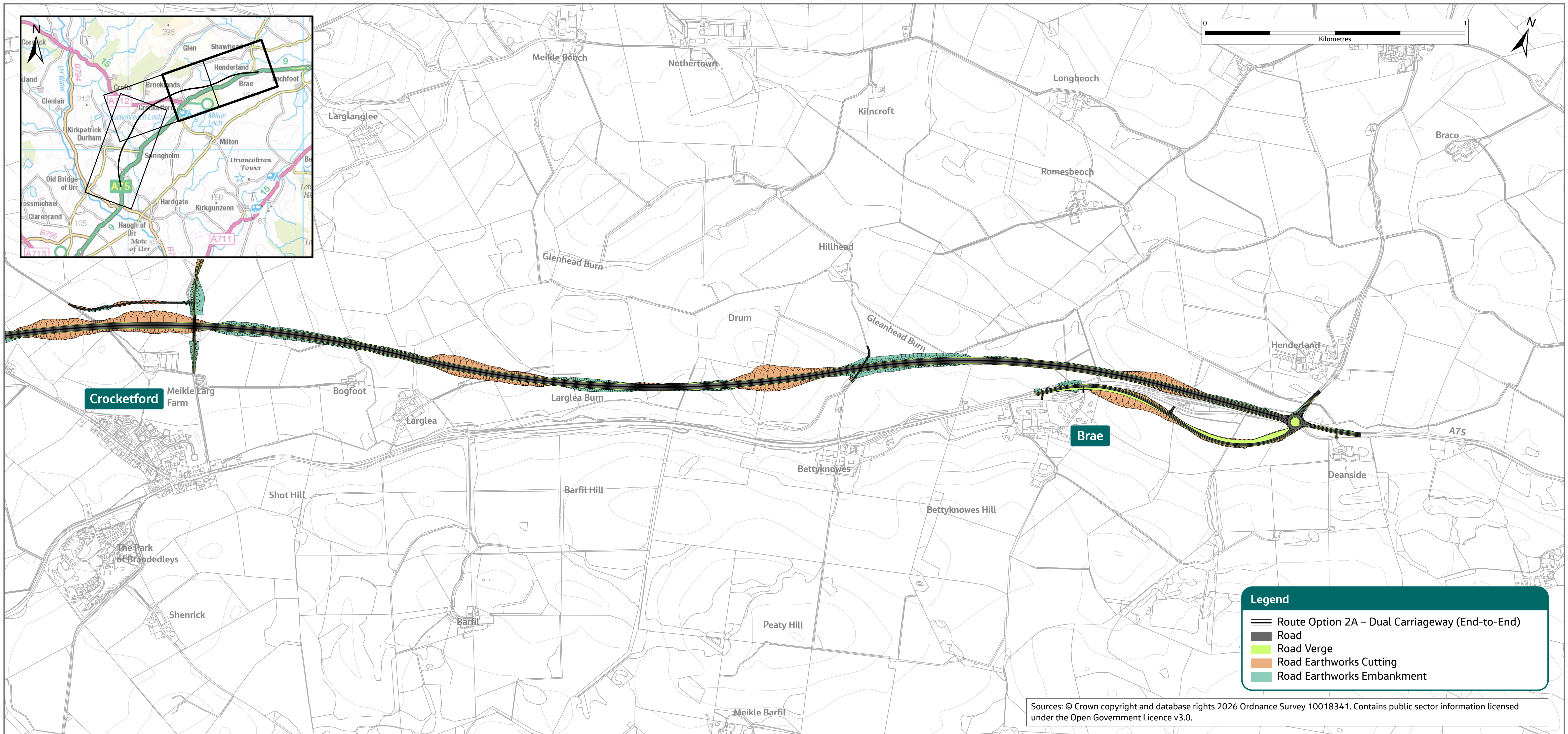
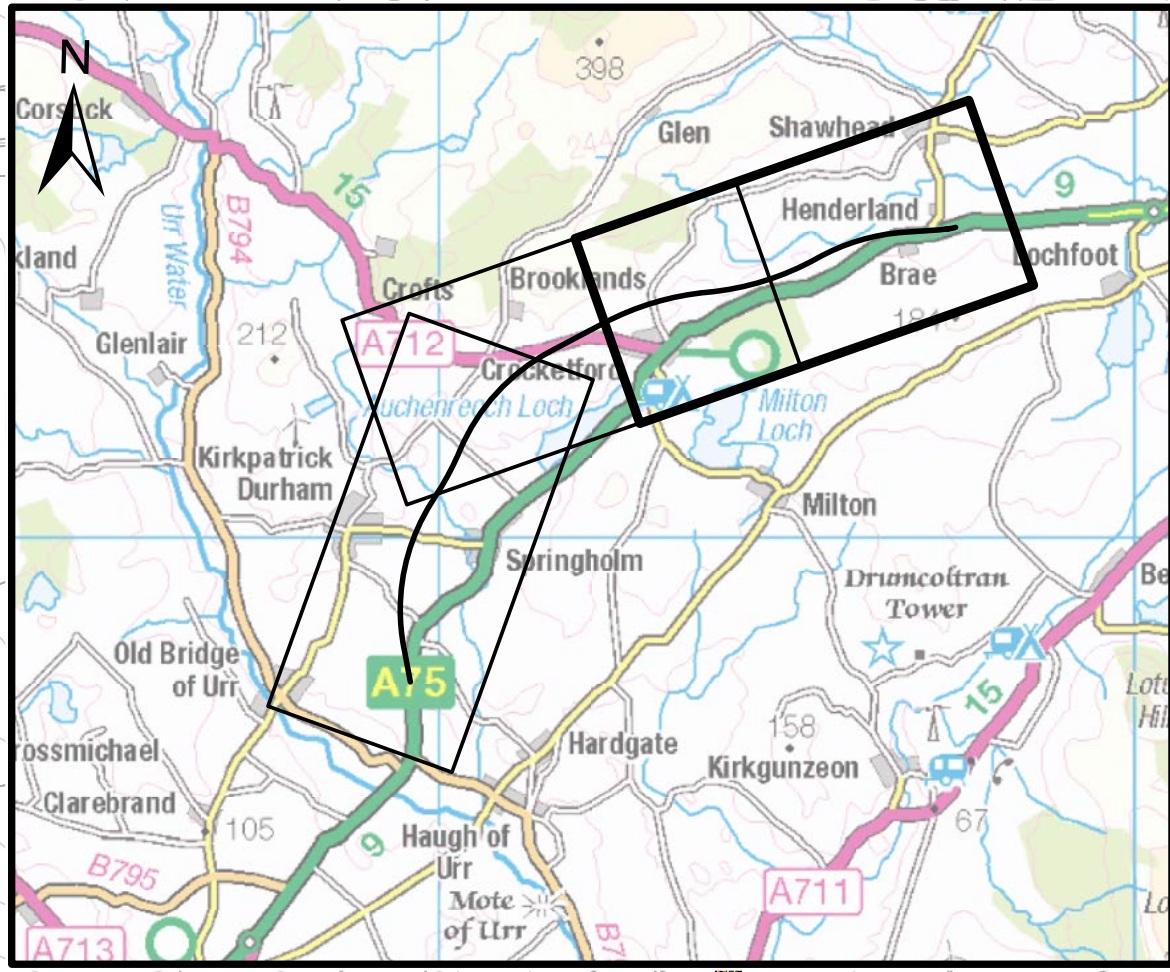


Legend

- Route Option 2A – Dual Carriageway (End-to-End)
- Road
- Road Verge
- Road Earthworks Cutting
- Road Earthworks Embankment

Sources: © Crown copyright and database rights 2026 Ordnance Survey 10018341. Contains public sector information licensed under the Open Government Licence v3.0.

Dual carriageway (end-to-end) route option 2A from Bush o' Bield to Henderland central extent



Crocketford

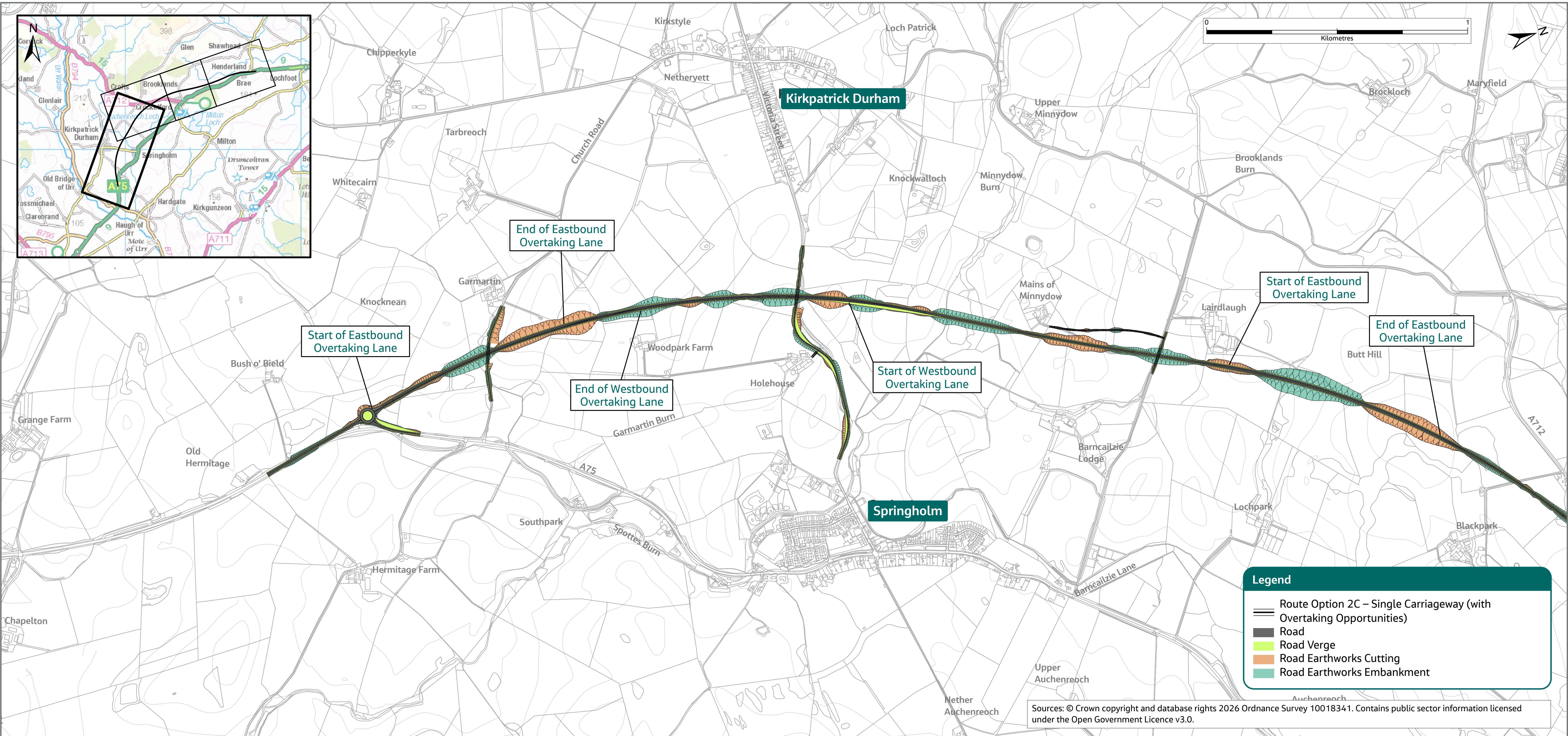
Brae

Legend

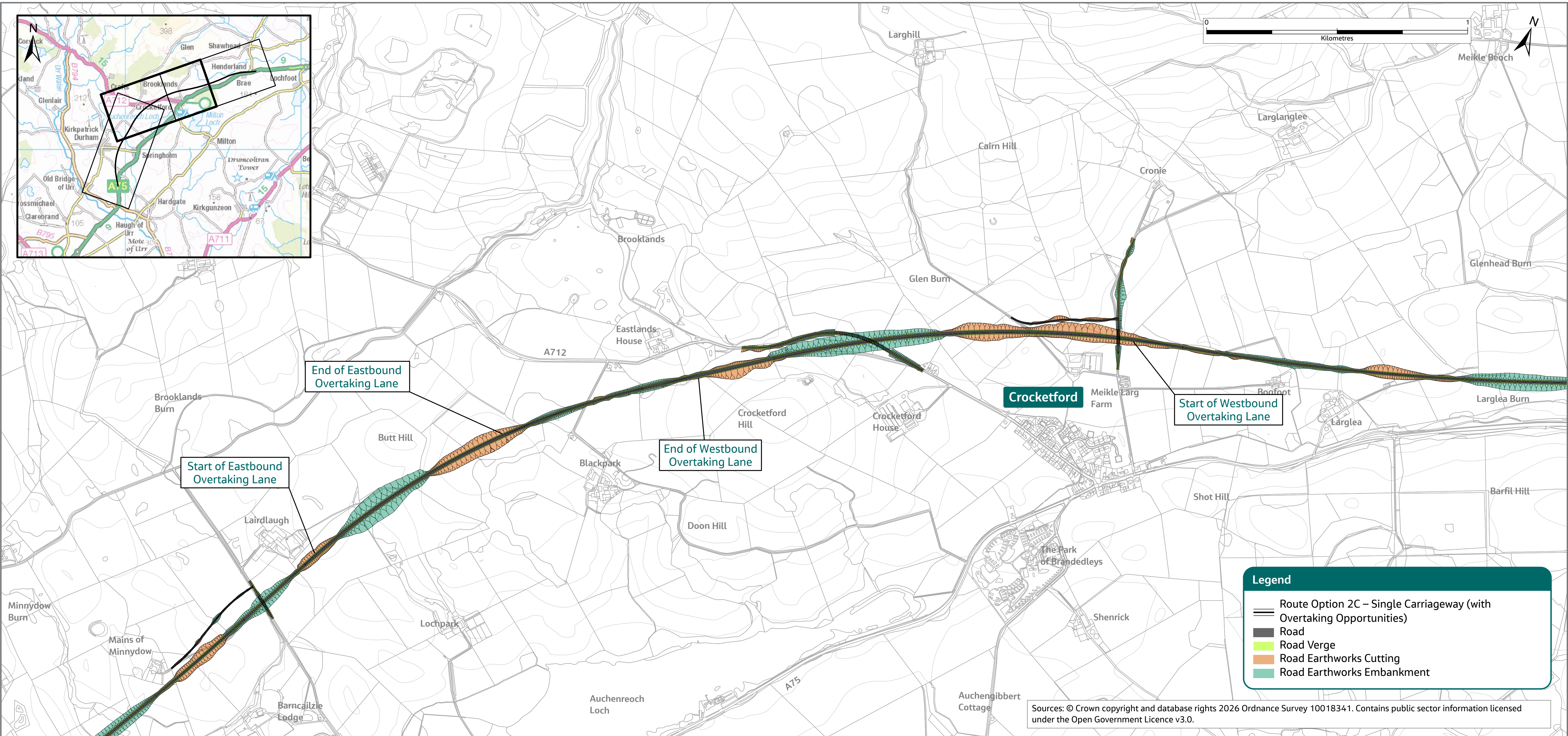
- Route Option 2A – Dual Carriageway (End-to-End)
- Road
- Road Verge
- Road Earthworks Cutting
- Road Earthworks Embankment

Sources: © Crown copyright and database rights 2026 Ordnance Survey 10018341. Contains public sector information licensed under the Open Government Licence v3.0.

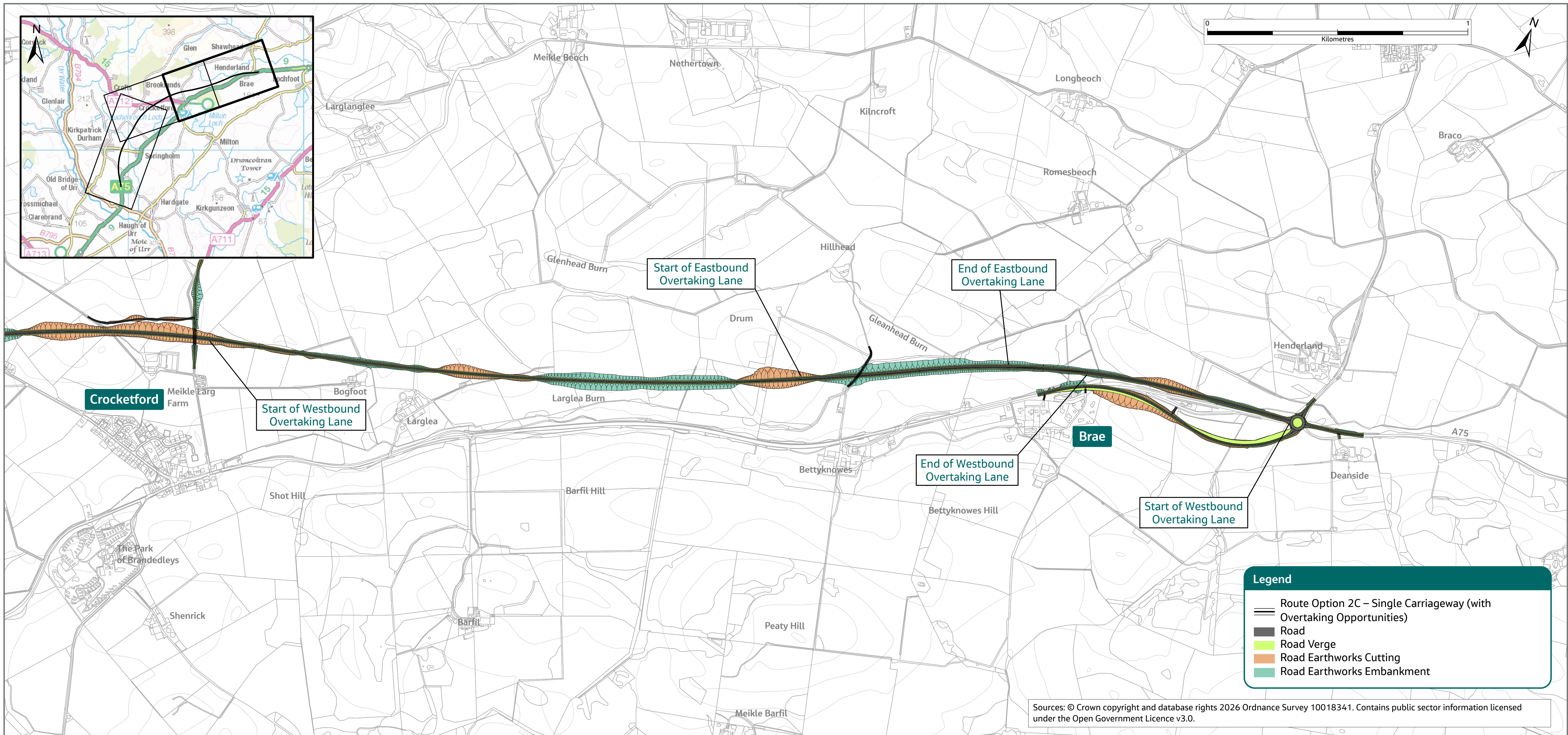
Dual carriageway (end-to-end) route option 2A from Bush o' Bield to Henderland northern extent



Single carriageway (with overtaking opportunities) route option 2C from Bush o' Bield to Henderland southern extent

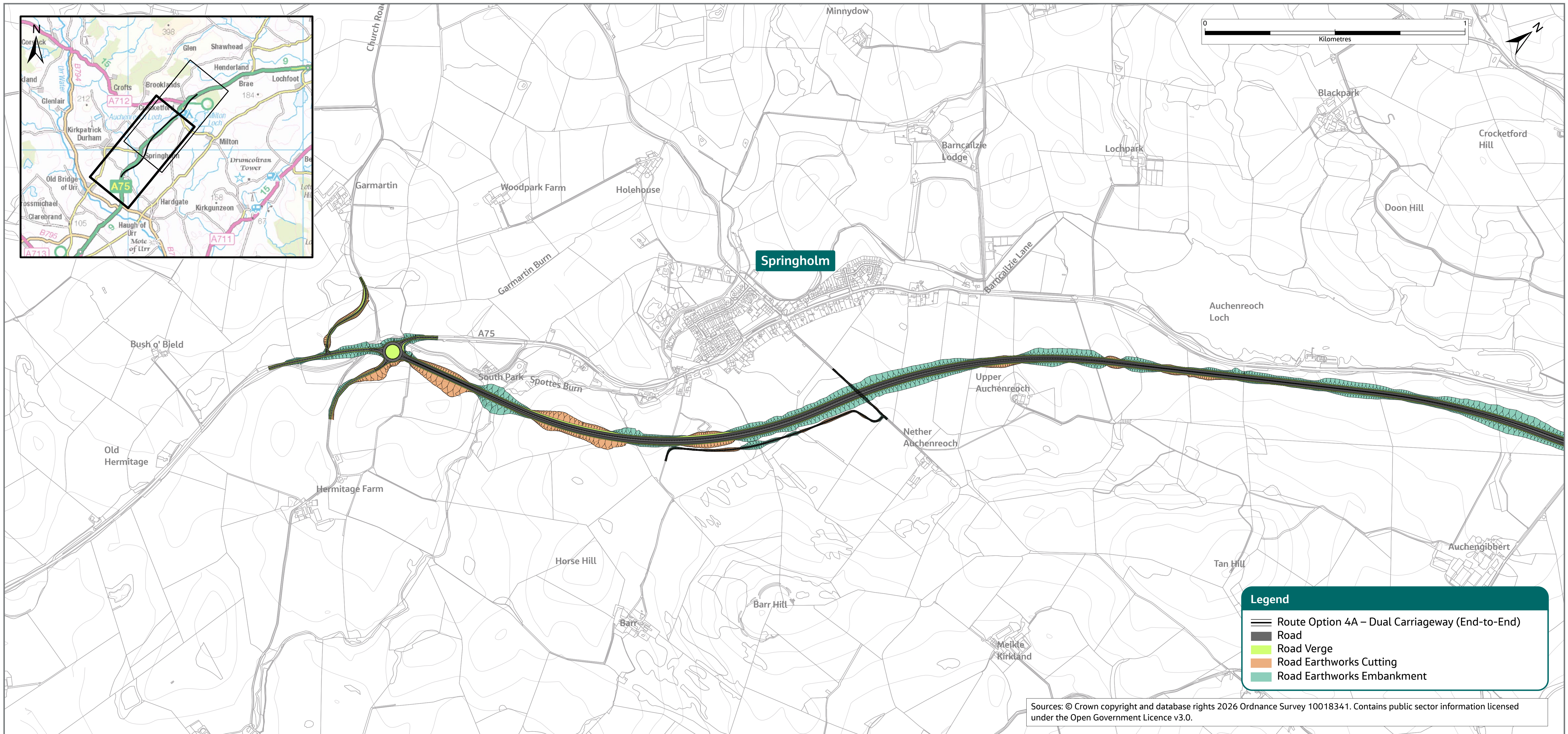
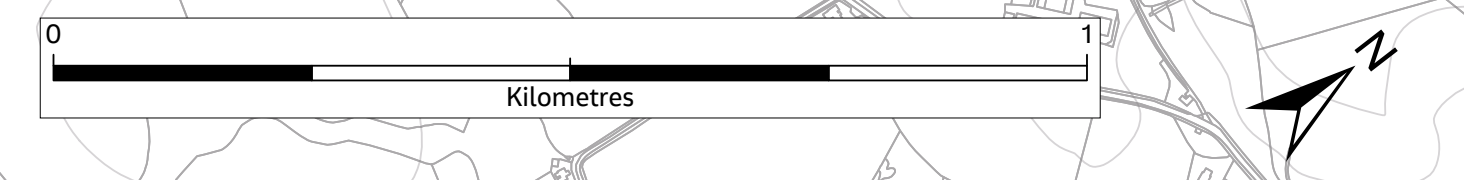
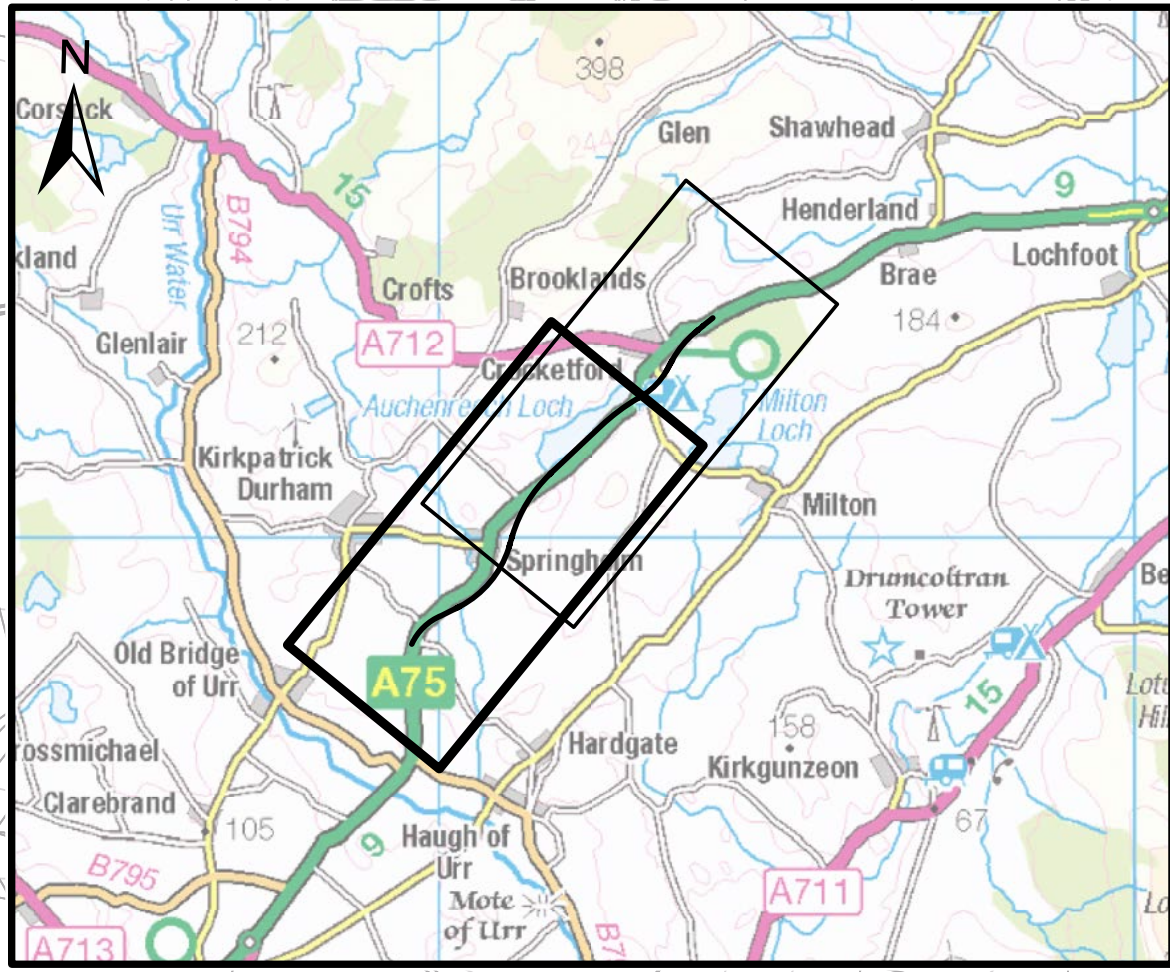


Single carriageway (with overtaking opportunities) route option 2C from Bush o' Bield to Henderland central extent



Sources: © Crown copyright and database rights 2026 Ordnance Survey 10018341. Contains public sector information licensed under the Open Government Licence v3.0.

Single carriageway (with overtaking opportunities) route option 2C from Bush o' Bield to Henderland northern extent

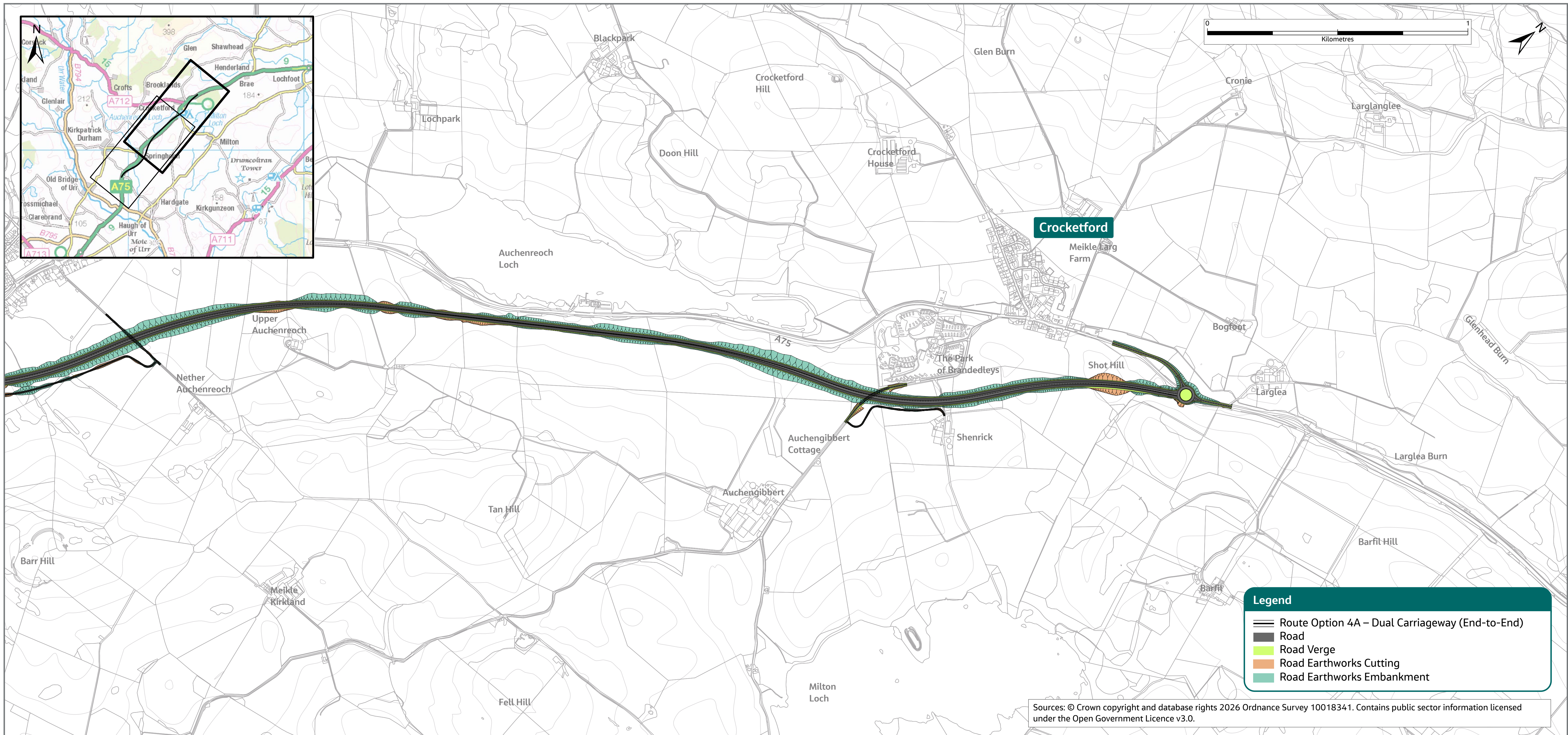


Legend

- Route Option 4A – Dual Carriageway (End-to-End)
- Road
- Road Verge
- Road Earthworks Cutting
- Road Earthworks Embankment

Sources: © Crown copyright and database rights 2026 Ordnance Survey 10018341. Contains public sector information licensed under the Open Government Licence v3.0.

Dual carriageway (end-to-end) route option 4A from Church Road to Larglea southern extent

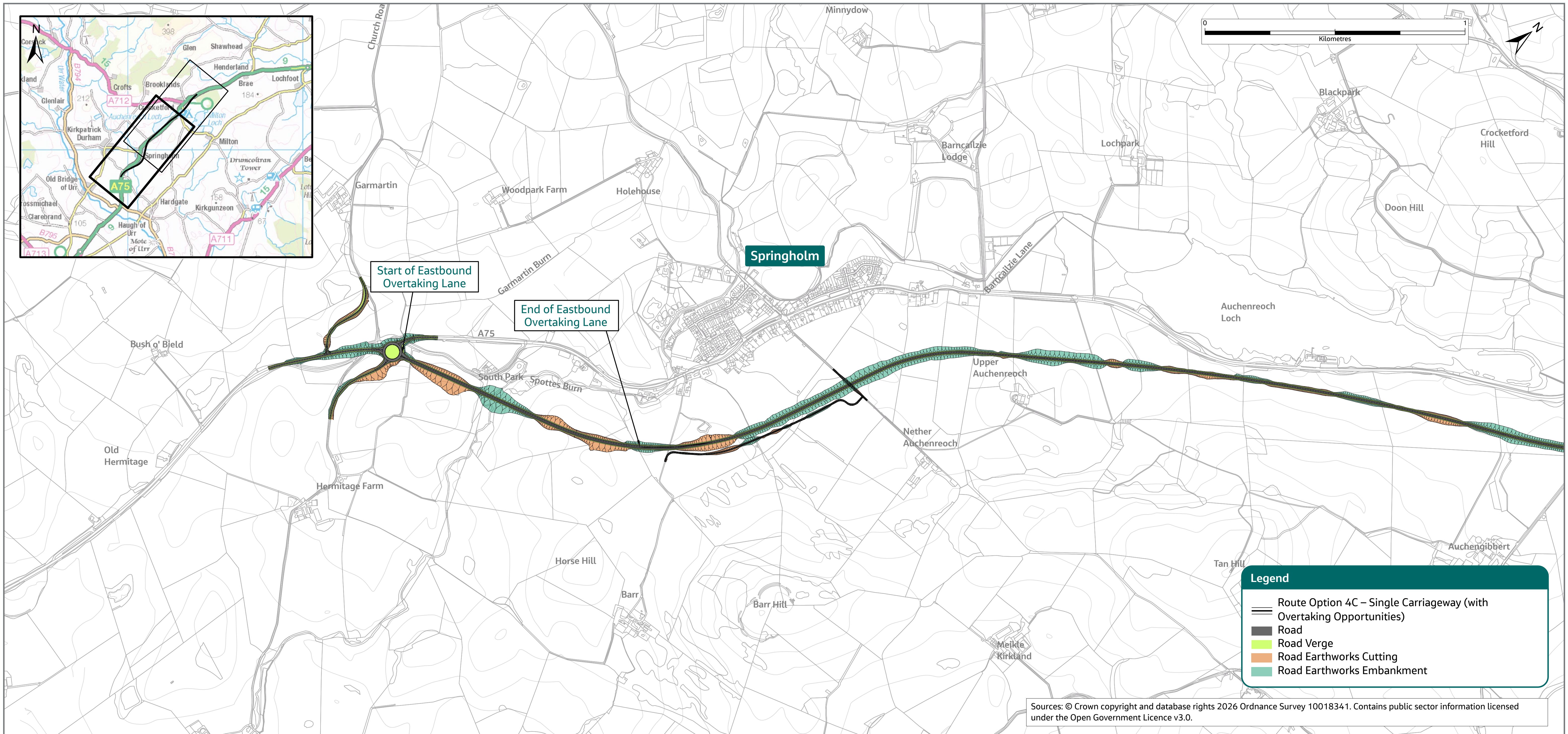
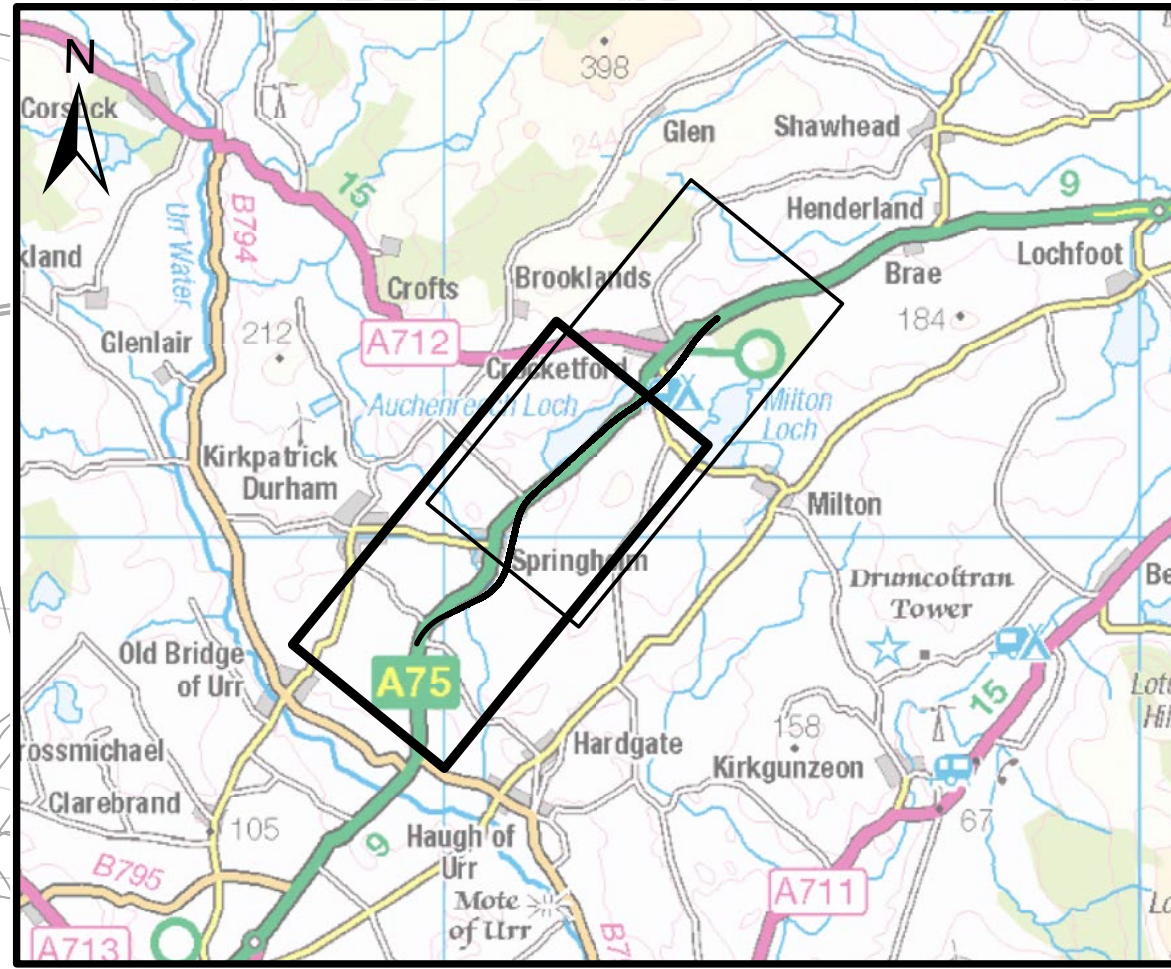


Legend

- Route Option 4A – Dual Carriageway (End-to-End)
- Road
- Road Verge
- Road Earthworks Cutting
- Road Earthworks Embankment

Sources: © Crown copyright and database rights 2026 Ordnance Survey 10018341. Contains public sector information licensed under the Open Government Licence v3.0.

Dual carriageway (end-to-end) route option 4A from Church Road to Larglea northern extent



Start of Eastbound Overtaking Lane

End of Eastbound Overtaking Lane

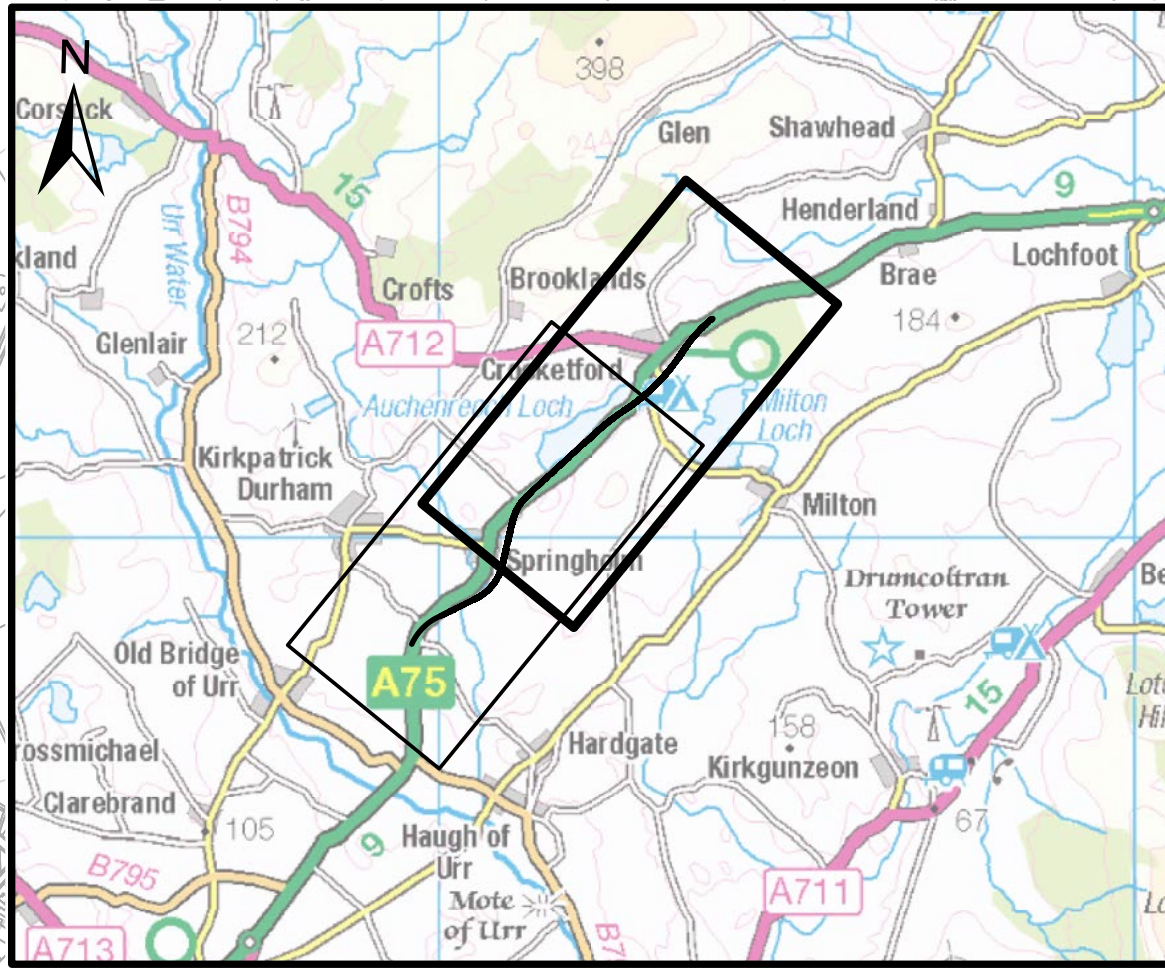
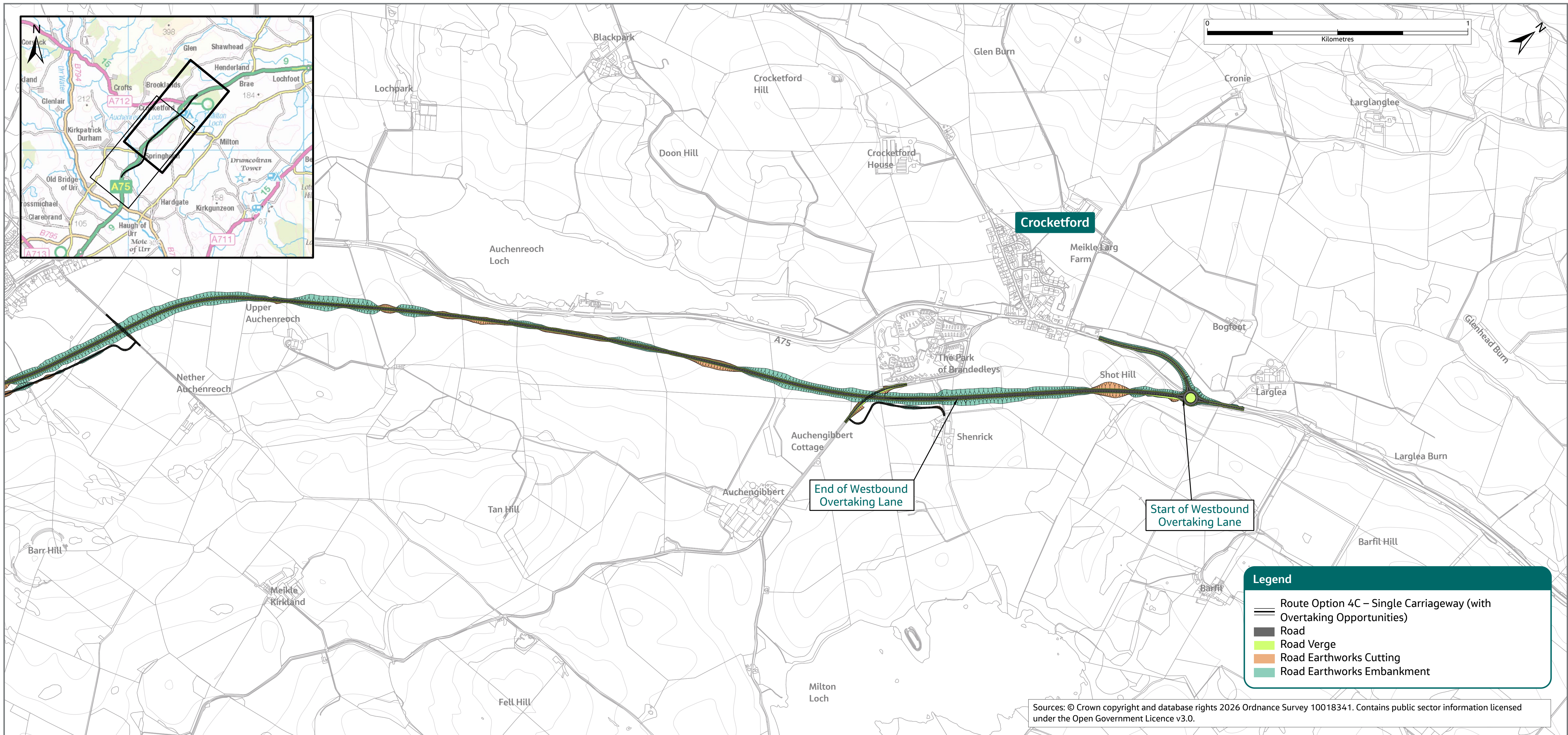
Springholm

Legend

- Route Option 4C – Single Carriageway (with Overtaking Opportunities)
- Road
- Road Verge
- Road Earthworks Cutting
- Road Earthworks Embankment

Sources: © Crown copyright and database rights 2026 Ordnance Survey 10018341. Contains public sector information licensed under the Open Government Licence v3.0.

Single carriageway (with overtaking opportunities) route option 4C from Church Road to Larglea southern extent



Crocketford

End of Westbound Overtaking Lane

Start of Westbound Overtaking Lane

Legend

- Route Option 4C – Single Carriageway (with Overtaking Opportunities)
- Road
- Road Verge
- Road Earthworks Cutting
- Road Earthworks Embankment

Sources: © Crown copyright and database rights 2026 Ordnance Survey 10018341. Contains public sector information licensed under the Open Government Licence v3.0.

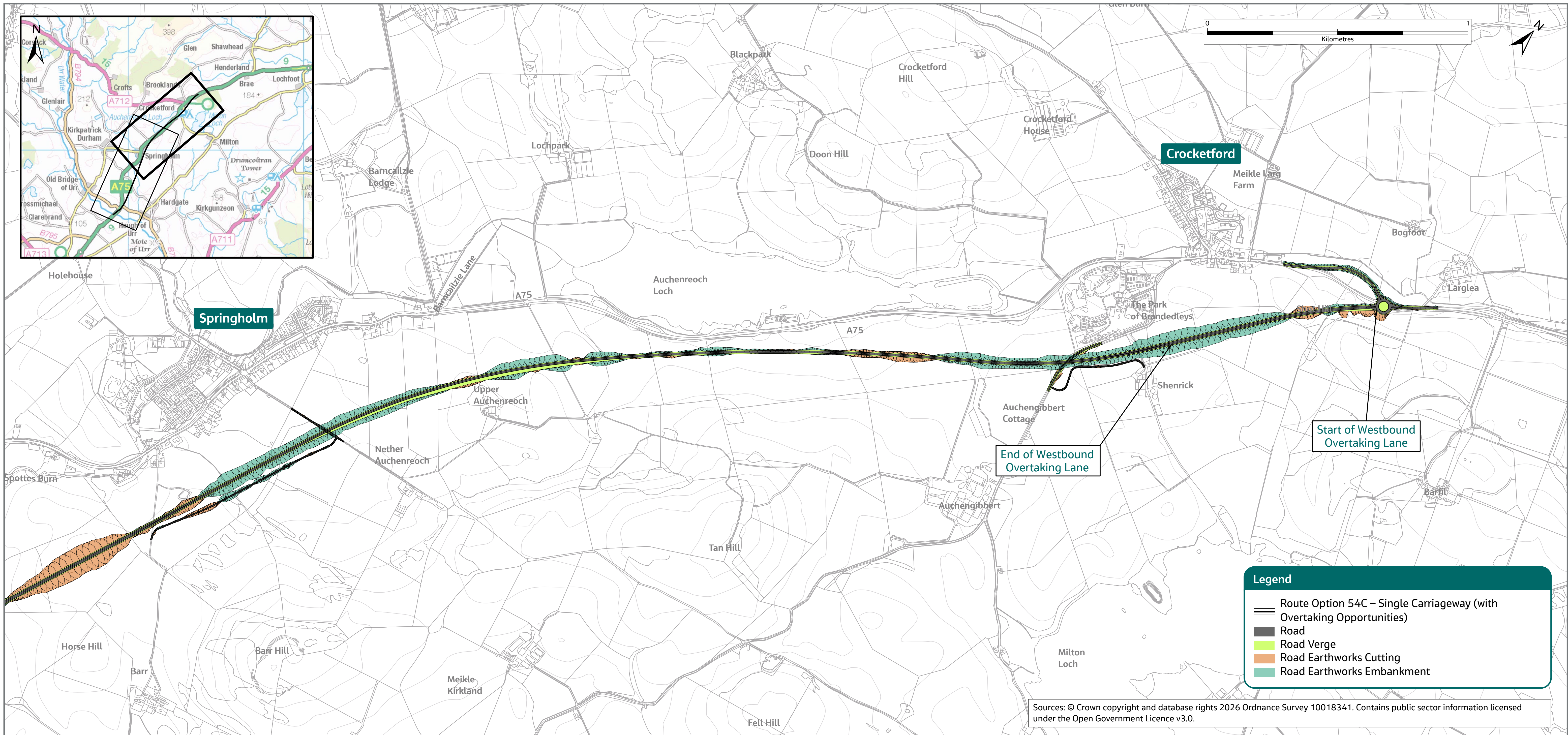
Single carriageway (with overtaking opportunities) route option 4C from Church Road to Larglea northern extent



Dual carriageway (end-to-end) route option 54A from Urr Water to Larglea southern extent



Dual carriageway (end-to-end) route option 54A from Urr Water to Larglea northern extent



Legend

- Route Option 54C – Single Carriageway (with Overtaking Opportunities)
- Road
- Road Verge
- Road Earthworks Cutting
- Road Earthworks Embankment

Sources: © Crown copyright and database rights 2026 Ordnance Survey 10018341. Contains public sector information licensed under the Open Government Licence v3.0.

Single carriageway (with overtaking opportunities) route option 54C from Urr Water to Larglea northern extent