

- Legend**
- Proposed Scheme
 - SuDS
 - 500m Study area
 - Scheduled Monument
 - Category A Listed Building
 - Category B Listed Building
 - Category C Listed Building
 - Rights of Way
 - Core path
 - Local path
 - National Scenic Area (NSA)
 - Special Areas of Conservation (SAC)
 - Sites of Special Scientific Interest (SSSI)
 - Native Woodland Survey of Scotland
 - Ancient Woodland Inventory
 - Ancient (of semi-natural origin)
 - Long-established (of plantation origin)
 - Other (on Roy map)

P03	MAY 2025	For Stage Approval	HCH	PG	GK	EM
Rev.	Rev. Date	Purpose of revision	Orig/Dwn	Checkd	Rev'd	Appr'd

Jacobs
95 Balmoral Street, Glasgow, G2 7HX, UK.
Tel: +44(0)141 243 8000
www.jacobs.com



Drawing title

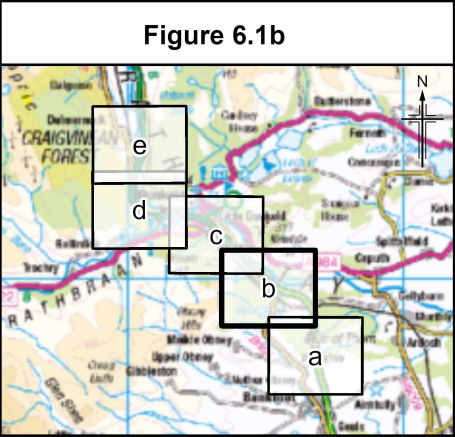
Environmental Impact Assessment Report
Pass of Birnam to Tay Crossing
Overview

Sheet 1 of 5

Drawing Status	S4 - For Stage Approval
Scale	1:10,000 @ A3 DO NOT SCALE
Jacobs No.	B2140002
BIM No.	A9P02-JAC-EAC-D_ZZZZZ_ZZ-FG-EN-0003
Drawing number	Figure 6.1a
Rev	P03

© Crown copyright 2025. You may re-use this information (excluding logos) free of charge in any format or medium, under the terms of the Open Government Licence. To view this licence, visit <http://www.nationalarchives.gov.uk/doc/open-government-licence/> or e-mail: psi@nationalarchives.gsi.gov.uk. Where we have identified any third party copyright information you will need to obtain permission from the copyright holders concerned.

Limitation: This drawing has been prepared on behalf of, and for the exclusive use of Jacobs' Client, and is subject to, and issued in accordance with, the provisions of the contract between Jacobs and the Client. Jacobs accepts no liability or responsibility whatsoever for, or in respect of, any use of, or reliance upon, this drawing by any third party.



- Legend**
- Proposed Scheme
 - SuDS
 - 500m Study area
 - Scheduled Monument
 - Category A Listed Building
 - Category B Listed Building
 - Category C Listed Building
 - Rights of Way
 - Core path
 - Local path
 - National Scenic Area (NSA)
 - Special Areas of Conservation (SAC)
 - Sites of Special Scientific Interest (SSSI)
 - Native Woodland Survey of Scotland
 - Ancient Woodland Inventory
 - Ancient (of semi-natural origin)
 - Long-established (of plantation origin)
 - Other (on Roy map)

P03	MAY 2025	For Stage Approval	HCH	PG	GK	EM
Rev.	Rev. Date	Purpose of revision	Orig/Dwn	Checkd	Rev'd	Apprv'd

Jacobs
95 Bolnisi Street, Glasgow G2 7HX, UK.
Tel: +44(0)141 243 8000
www.jacobs.com

Client

TRANSPORT SCOTLAND
COPHDHAIL ALBA

Project

A9 DUALLING
PASS OF BIRNAM TO TAY CROSSING

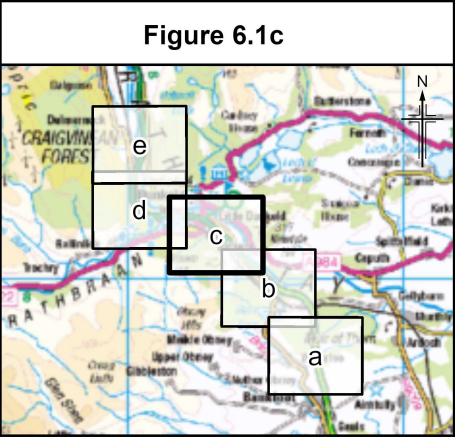
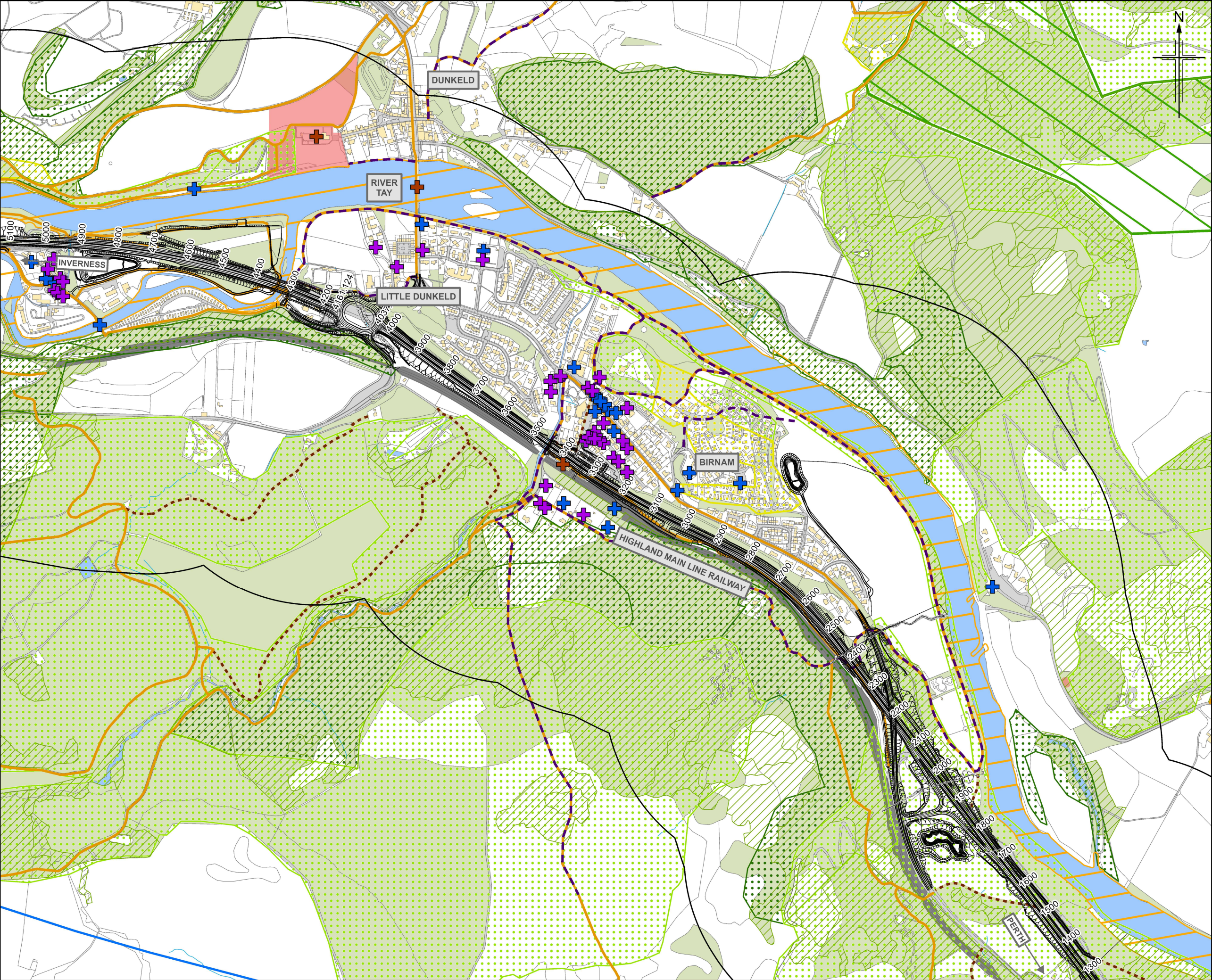
Drawing title

Environmental Impact Assessment Report
Pass of Birnam to Tay Crossing
Overview

Sheet 2 of 5		
Drawing Status	S4 - For Stage Approval	
Scale	1:10,000 @ A3	DO NOT SCALE
Jacobs No.	B2140002	
BIM No.	A9P02-JAC-EAC-D_ZZZZZ_ZZ-FG-EN-0003	
Drawing number	Figure 6.1b	Rev P03

© Crown copyright 2025. You may re-use this information (excluding logos) free of charge in any format or medium, under the terms of the Open Government Licence. To view this licence, visit <http://www.nationalarchives.gov.uk/doc/open-government-licence/> or e-mail: psi@nationalarchives.gsi.gov.uk. Where we have identified any third party copyright information you will need to obtain permission from the copyright holders concerned. Limitation: This drawing has been prepared on behalf of, and for the exclusive use of Jacobs' Client, and is subject to, and issued in accordance with, the provisions of the contract between Jacobs and the Client. Jacobs accepts no liability or responsibility whatsoever for, or in respect of, any use of, or reliance upon, this drawing by any third party.





- Legend**
- Proposed Scheme
 - SuDS
 - 500m Study area
 - Scheduled Monument
 - Category A Listed Building
 - Category B Listed Building
 - Category C Listed Building
 - Rights of Way
 - Core path
 - Local path
 - National Scenic Area (NSA)
 - Special Areas of Conservation (SAC)
 - Sites of Special Scientific Interest (SSSI)
 - Native Woodland Survey of Scotland Ancient Woodland Inventory
 - Ancient (of semi-natural origin)
 - Long-established (of plantation origin)
 - Other (on Roy map)

P03	MAY 2025	For Stage Approval	HCH	PG	GK	EM
Rev.	Rev. Date	Purpose of revision	Orig/Dwn	Checkd	Rev'd	Apprv'd

Jacobs
95 Bolnisi Street, Glasgow G2 7HX, UK.
Tel: +44(0)141 243 8000
www.jacobs.com

Client

TRANSPORT SCOTLAND
CORPORATE ALBA

Project

A9 DUALLING
PASS OF BIRNAM
TO TAY CROSSING

Drawing title
**Environmental Impact Assessment Report
Pass of Birnam to Tay Crossing
Overview**

Drawing Status	S4 - For Stage Approval		
Scale	1:10,000	@ A3	DO NOT SCALE
Jacobs No.	B2140002		
BIM No.	A9P02-JAC-EAC-D_ZZZZ_ZZ-FG-EN-0003		
Drawing number	Figure 6.1c		Rev P03

© Crown copyright 2025. You may re-use this information (excluding logos) free of charge in any format or medium, under the terms of the Open Government Licence. To view this licence, visit <http://www.nationalarchives.gov.uk/doc/open-government-licence/> or e-mail: psi@nationalarchives.gsi.gov.uk. Where we have identified any third party copyright information you will need to obtain permission from the copyright holders concerned. Limitation: This drawing has been prepared on behalf of, and for the exclusive use of Jacobs' Client, and is subject to, and issued in accordance with, the provisions of the contract between Jacobs and the Client. Jacobs accepts no liability or responsibility whatsoever for, or in respect of, any use of, or reliance upon, this drawing by any third party.





Figure 6.1d

Legend

- Proposed Scheme
- SuDS
- 500m Study area
- Scheduled Monument
- Category A Listed Building
- Category B Listed Building
- Category C Listed Building
- Rights of Way
- Core path
- Local path
- National Scenic Area (NSA)
- Special Areas of Conservation (SAC)
- Sites of Special Scientific Interest (SSSI)
- Native Woodland Survey of Scotland
- Ancient Woodland Inventory
 - Ancient (of semi-natural origin)
 - Long-established (of plantation origin)
 - Other (on Roy map)

P03	MAY 2025	For Stage Approval	HCH	PG	GK	EM
Rev.	Rev. Date	Purpose of revision	Orig/Dwn	Checkd	Rev'd	Apprv'd
Jacobs 95 Bolnisi Street, Glasgow, G2 7HX, UK. Tel: +44(0)141 243 8000 www.jacobs.com						
Client 						
Project 						
Drawing title Environmental Impact Assessment Report Pass of Birnam to Tay Crossing Overview						
Sheet 4 of 5						
Drawing Status S4 - For Stage Approval						
Scale 1:10,000 @ A3 DO NOT SCALE						
Jacobs No. B2140002						
BIM No. A9P02-JAC-EAC-D_ZZZZZ_ZZ-FG-EN-0003						
Drawing number Figure 6.1d						Rev P03

© Crown copyright and database right 2025. You may re-use this information (excluding logos) free of charge in any format or medium, under the terms of the Open Government Licence. To view this licence, visit <http://www.nationalarchives.gov.uk/doc/open-government-licence/> or e-mail: psi@nationalarchives.gsi.gov.uk. Where we have identified any third party copyright information you will need to obtain permission from the copyright holders concerned.

Limitation: This drawing has been prepared on behalf of, and for the exclusive use of Jacobs' Client, and is subject to, and issued in accordance with, the provisions of the contract between Jacobs and the Client. Jacobs accepts no liability or responsibility whatsoever for, or in respect of, any use of, or reliance upon, this drawing by any third party.



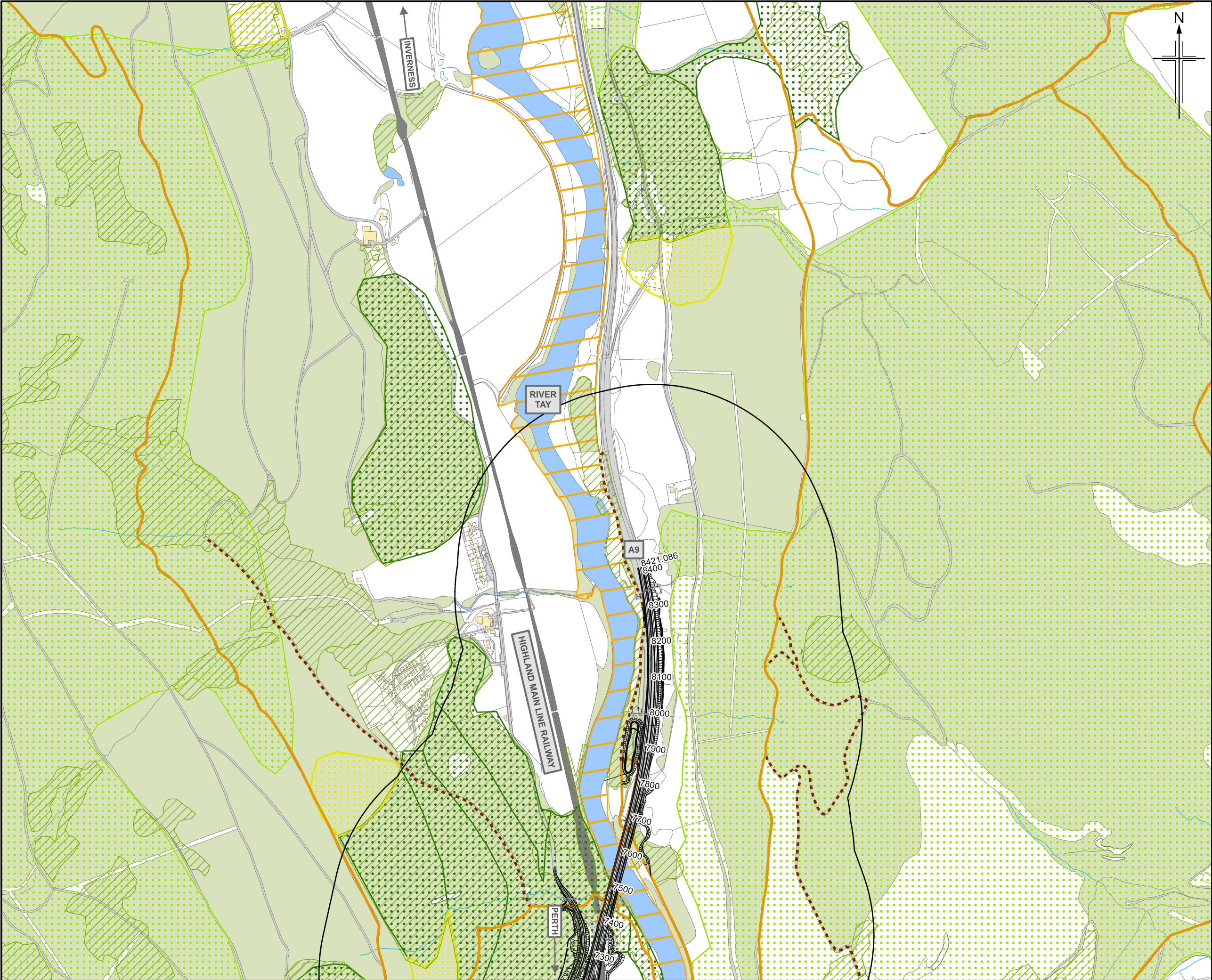


Figure 6.1e

Legend

- Proposed Scheme
- SuDS
- 500m Study area
- Scheduled Monument
- Category A Listed Building
- Category B Listed Building
- Category C Listed Building
- Rights of Way
- Core path
- Local path
- National Scenic Area (NSA)
- Special Areas of Conservation (SAC)
- Sites of Special Scientific Interest (SSSI)
- Native Woodland Survey of Scotland Ancient Woodland Inventory
 - Ancient (of semi-natural origin)
 - Long-established (of plantation origin)
 - Other (on Roy map)

P03	MAY 2025	For Stage Approval	HCH	PG	GK	EM
Rev.	Rev. Date	Purpose of revision	Orig/Dwn	Checkd	Rev'd	Apprv'd

Jacobs

95 Botolph Claydon, Great Britain, UK.
Tel: +44(0)1473 243 8000
www.jacobs.com

Client

TRANSPORT SCOTLAND
COPHDHAIL ALBA

Project

A9 DUALLING
PASS OF BIRNAM TO TAY CROSSING

Drawing title

Environmental Impact Assessment Report
Pass of Birnam to Tay Crossing
Overview

Sheet 5 of 5

Drawing Status	S4 - For Stage Approval	
Scale	1:10,000 @ A3	DO NOT SCALE
Jacobs No.	B2140002	
BIM No.	A9P02-JAC-EAC-D_ZZZZZ_ZZ-FG-EN-0003	

Drawing number	Figure 6.1e	Rev	P03
----------------	-------------	-----	-----

© Crown copyright and database right 2025. You may re-use this information (excluding logos) free of charge in any format or medium, under the terms of the Open Government Licence. To view this licence, visit <http://www.nationalarchives.gov.uk/doc/open-government-licence/> or e-mail: psi@nationalarchives.gov.uk. Where we have identified any third party copyright information you will need to obtain permission from the copyright holders concerned. Limitation: This drawing has been prepared on behalf of, and for the exclusive use of Jacobs' Client, and is subject to, and issued in accordance with, the provisions of the contract between Jacobs and the Client. Jacobs accepts no liability or responsibility whatsoever for, or in respect of, any use of, or reliance upon, this drawing by any third party.