




Scale 1:2500

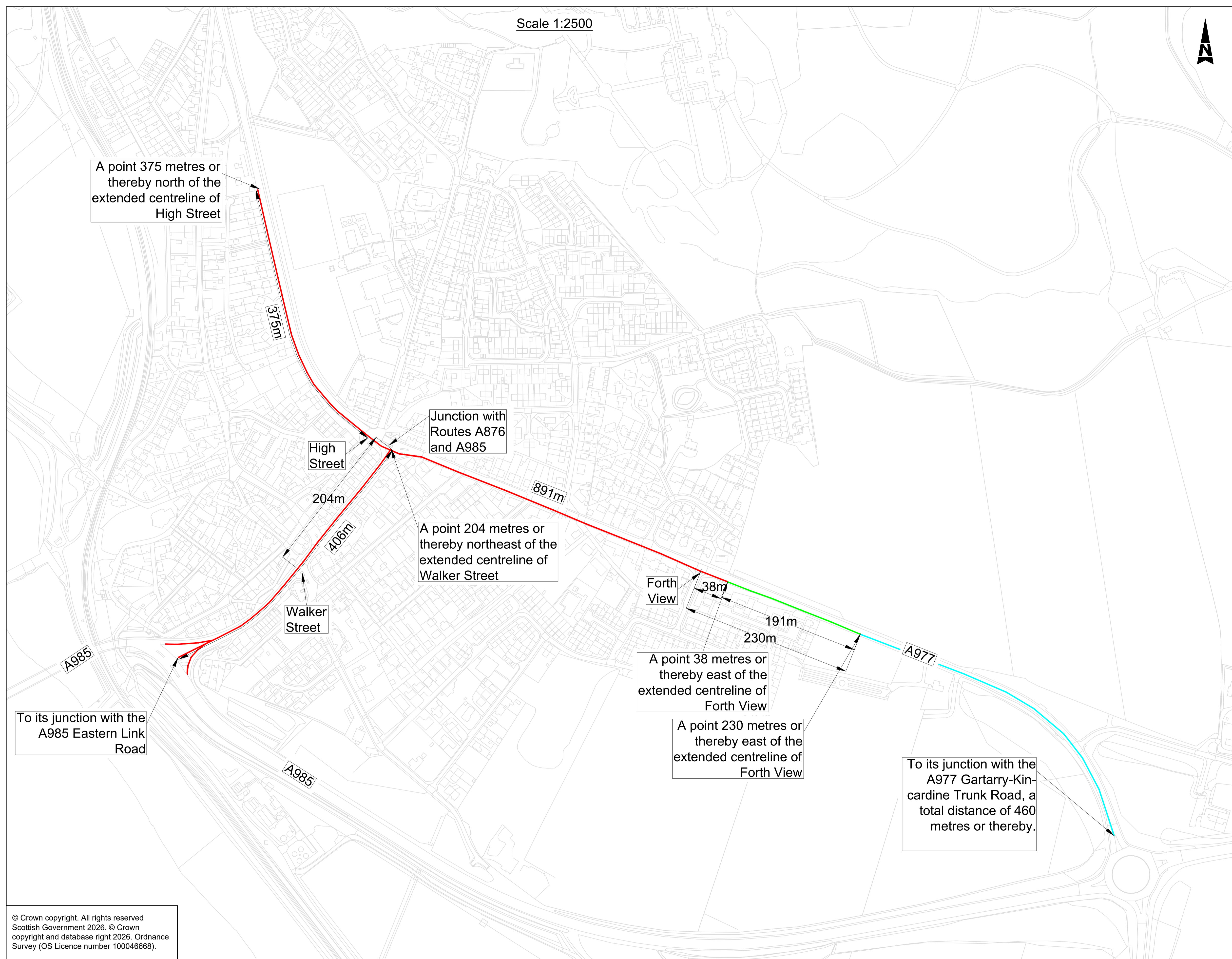


Key:
The A977/A876 Trunk Road (Kincardine)
(20mph, 30mph and 40mph Speed Limits)
Order 202[]:

Part 1 (20mph): 
1. That length of the A977 Kincardine Trunk Road from a point 38 metres or thereby east of the extended centreline of Forth View in a generally north-westwardly direction to a point 375 metres or thereby north of the extended centreline of High Street, a total distance of 891 metres or thereby.
2. That length of the A876 Kincardine Trunk Road from a point 204 metres or thereby northeast of the extended centreline of Walker street in a generally south-westerly direction to its junction with the A985 Eastern Link road, a total distance of 406 metres or thereby.

Part 2 (30mph): 
3. That length of the A977 Kincardine Trunk Road from a point 38 metres or thereby east of the extended centreline of Forth View in a generally easterly direction to a point 230 metres or thereby east of the extended centreline of Forth View, a total distance of 191 metres or thereby.

Part 3 (40mph): 
4. That length of the A977 Kincardine Trunk Road from a point 230 metres or thereby east of the extended centreline of Forth View in a generally south-easterly direction to its junction with the A977 Gartarry-Kincardine Trunk Road, a total distance of 460 metres or thereby.



© Crown copyright. All rights reserved
Scottish Government 2026. © Crown
copyright and database right 2026. Ordnance
Survey (OS Licence number 100046668).