


The A9 Trunk Road  
(Pass of Birnam to Tay Crossing)  
(Extinguishment of Public Rights of Way)  
Order 202[ ]


SCALE

KEY PLAN \_\_\_\_\_ 1:20,000

ORDER PLAN : ROW1, ROW2 \_\_\_\_\_ 1:2,500

LEGEND

ALTERNATIVE RIGHT OF WAY TO BE PROVIDED \_\_\_\_\_ 

RIGHT OF WAY TO BE EXTINGUISHED \_\_\_\_\_ 

ASSOCIATED ROAD PROPOSALS \_\_\_\_\_  
\_\_\_\_\_  
\_\_\_\_\_

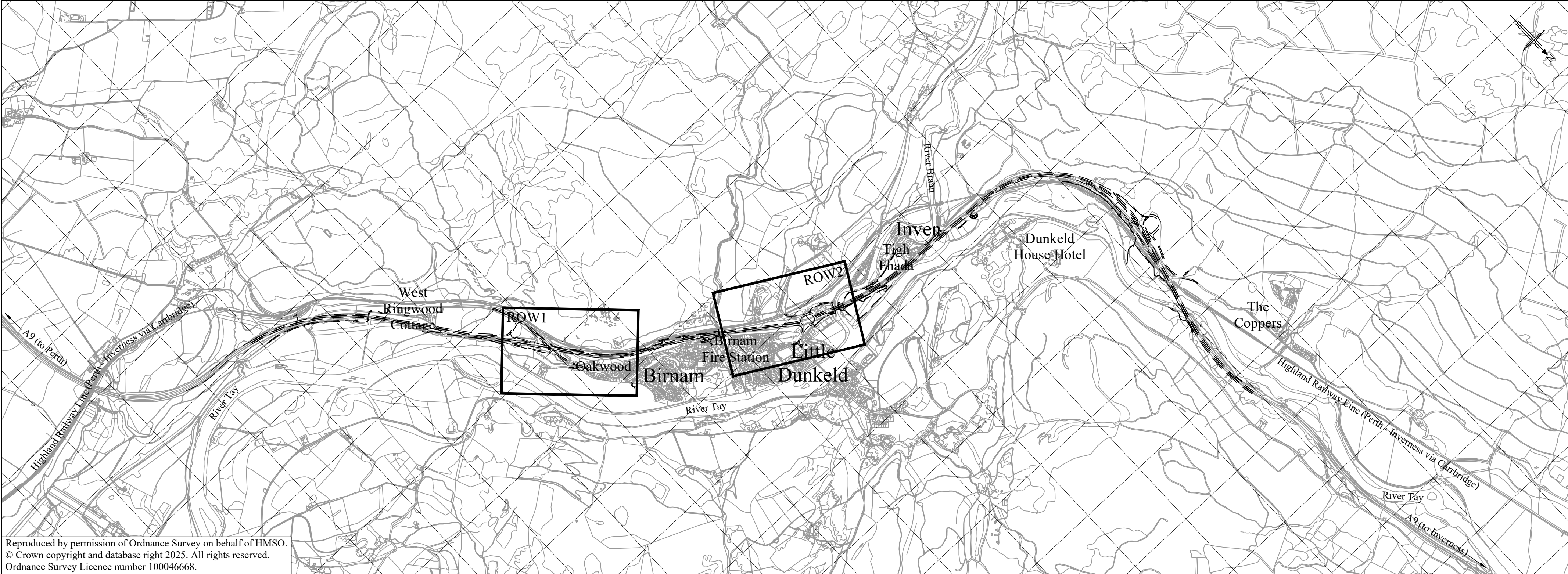


Scottish Government  
Riaghaltas na h-Alba  
gov.scot

LEGEND

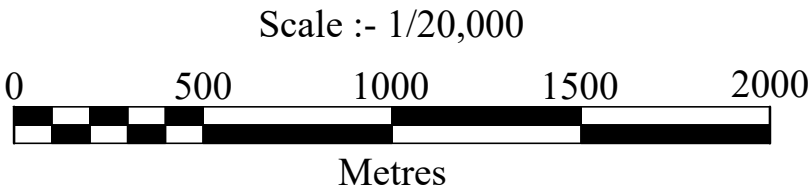
== == == == ASSOCIATED ROAD PROPOSALS

This plan shows the line of the new trunk road but does not represent the widths or levels of the proposed roads, or the land to be occupied by them.

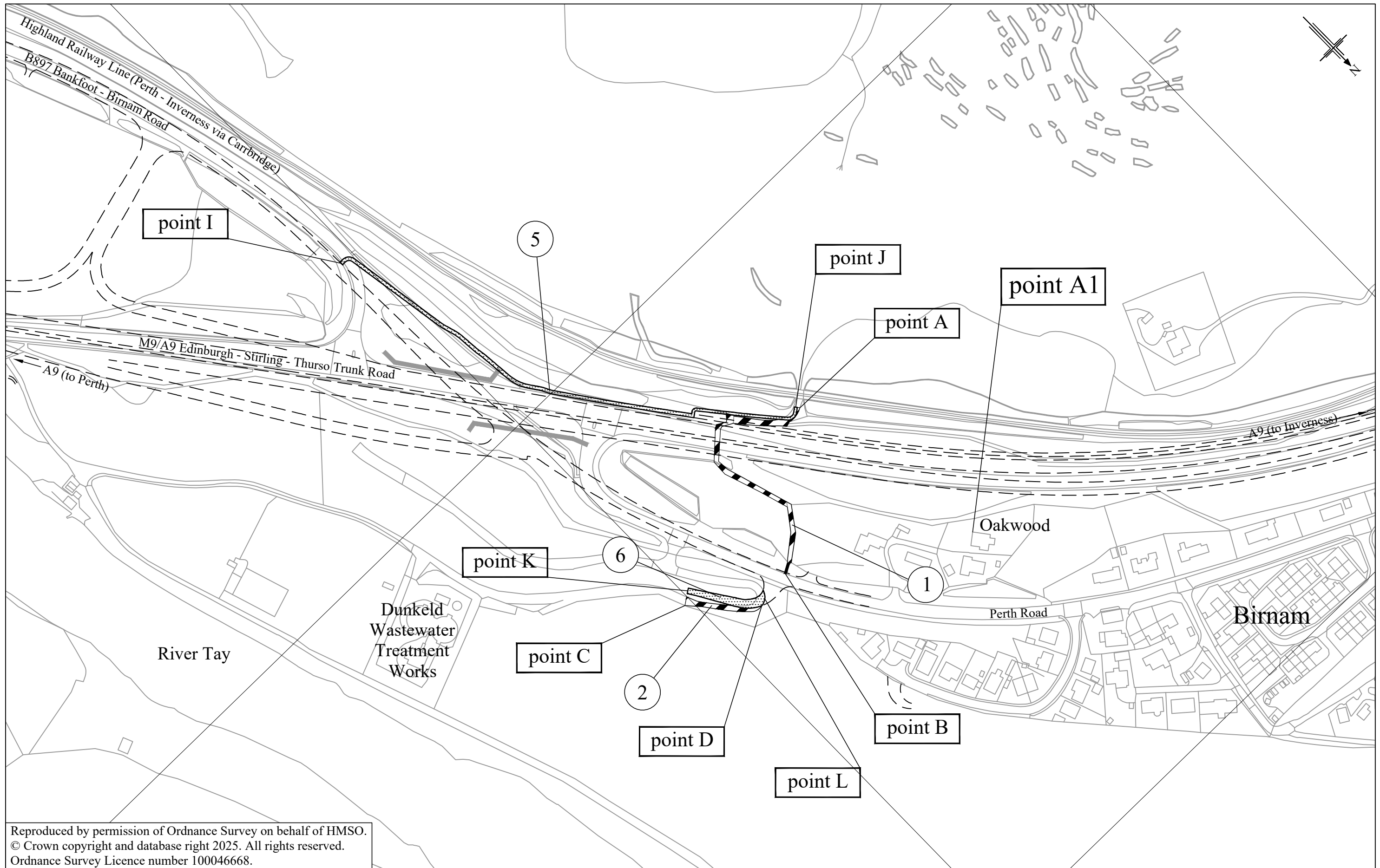


Reproduced by permission of Ordnance Survey on behalf of HMSO.  
© Crown copyright and database right 2025. All rights reserved.  
Ordnance Survey Licence number 100046668.

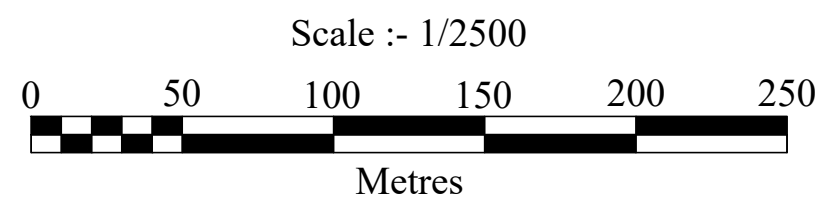
The A9 Trunk Road  
(Pass of Birnam to Tay Crossing)  
(Extinguishment of Public Rights of Way) Order 202[ ]



Key Plan  
Sheet 1 of 1

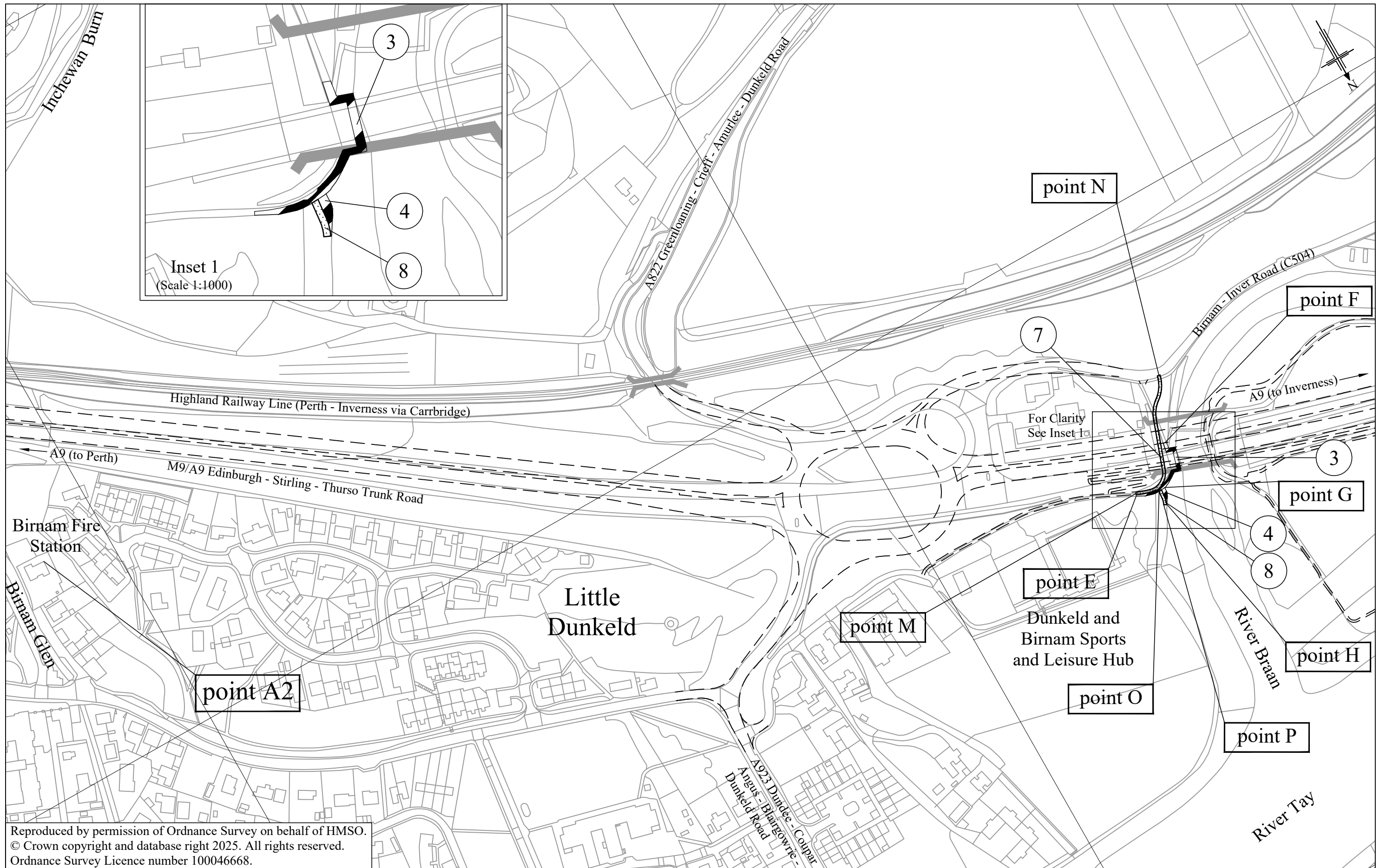


Scottish Government  
Riaghaltas na h-Alba  
gov.scot

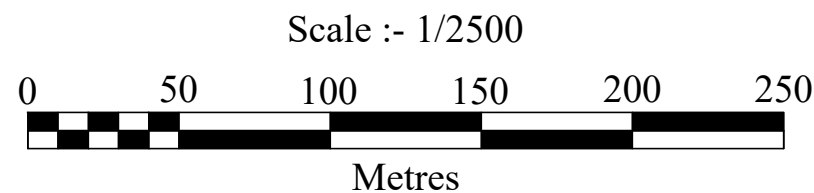


The A9 Trunk Road  
(Pass of Birnam to Tay Crossing)  
(Extinguishment of Public  
Rights of Way) Order 202[ ]

plan  
ROW1



Scottish Government  
 Riaghaltas na h-Alba  
 gov.scot



The A9 Trunk Road  
 (Pass of Birnam to Tay Crossing)  
 (Extinguishment of Public  
 Rights of Way) Order 202[ ]

plan  
 ROW2