

The A9 and A95 Trunk Roads
(Dalraddy to Slochd)
(Trunking) Order 2024


SCALE

Key Plan 1 of 2 and 2 of 2 - 1:20,000

Order Plan : TR1, TR2, TR3 and
TR4 - 1:5000

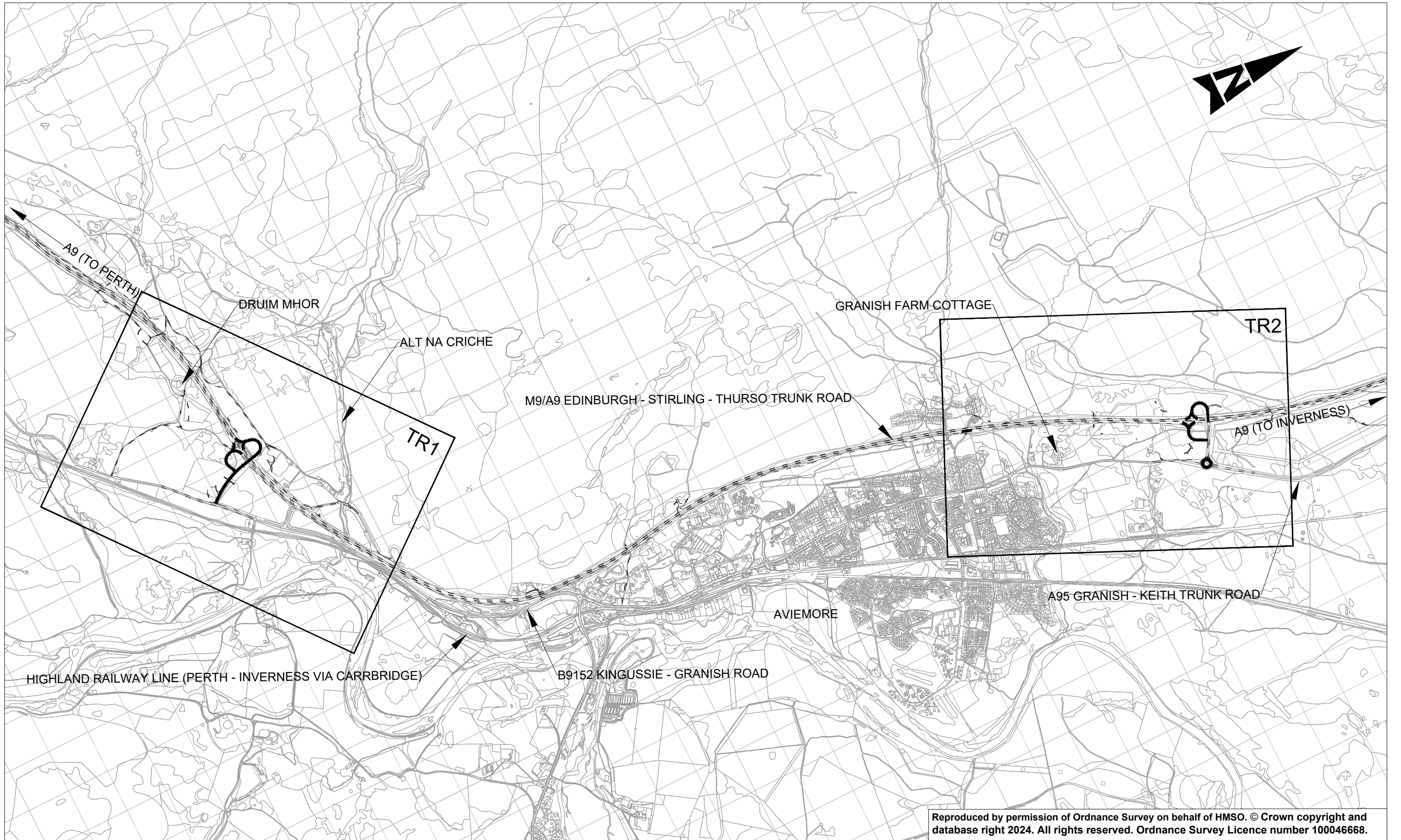
LEGEND

Associated Road Proposals



Line of New Trunk Road

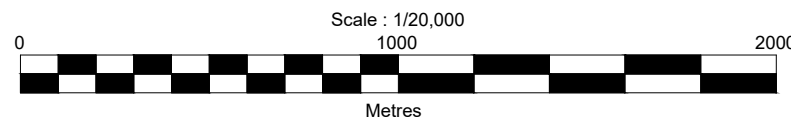




Reproduced by permission of Ordnance Survey on behalf of HMSO. © Crown copyright and database right 2024. All rights reserved. Ordnance Survey Licence number 100046668.

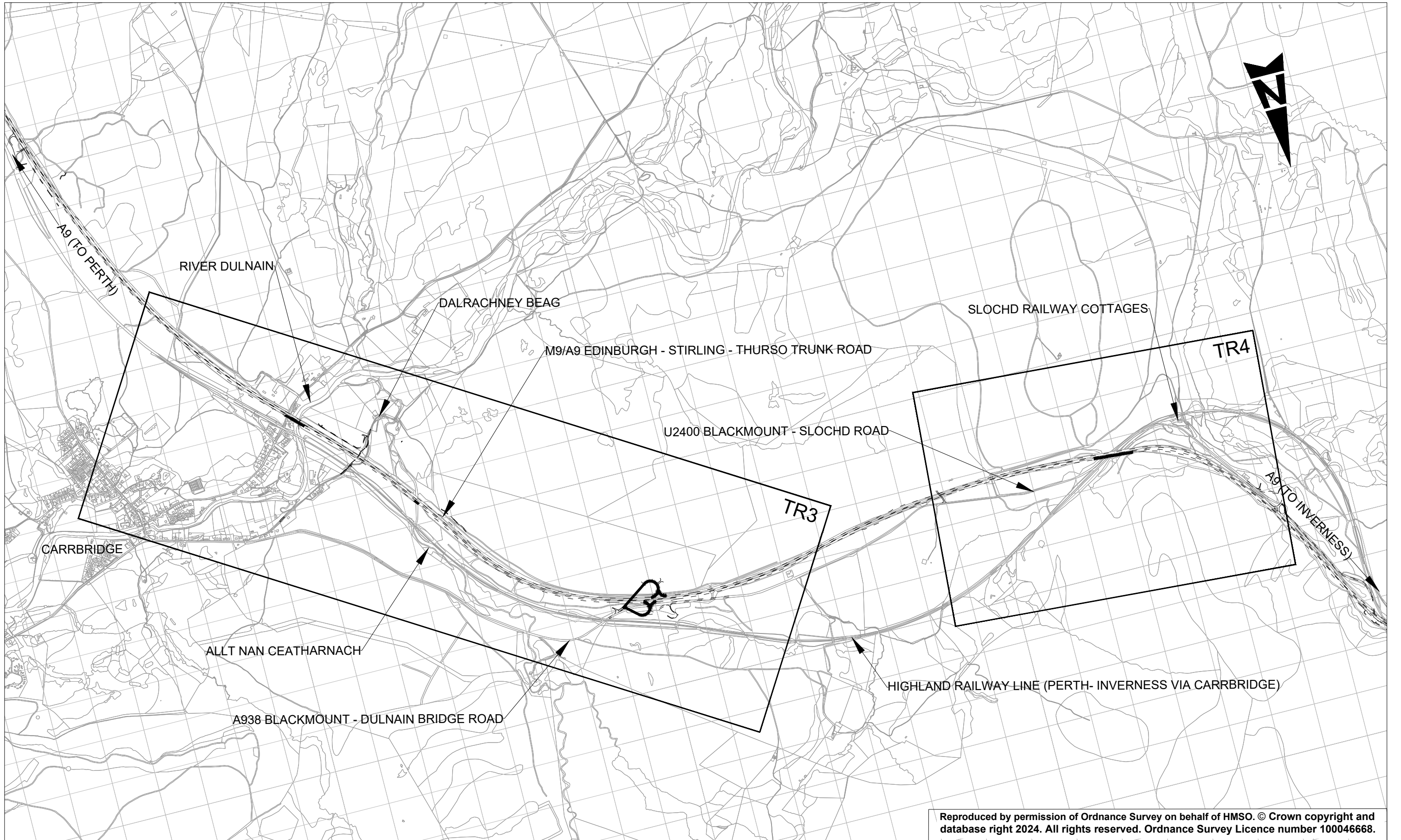


Scottish Government
Riaghaltas na h-Alba
gov.scot

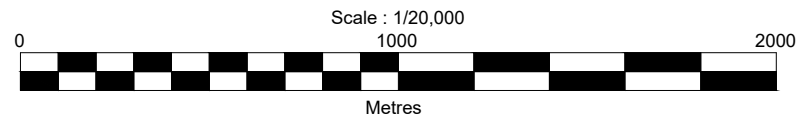


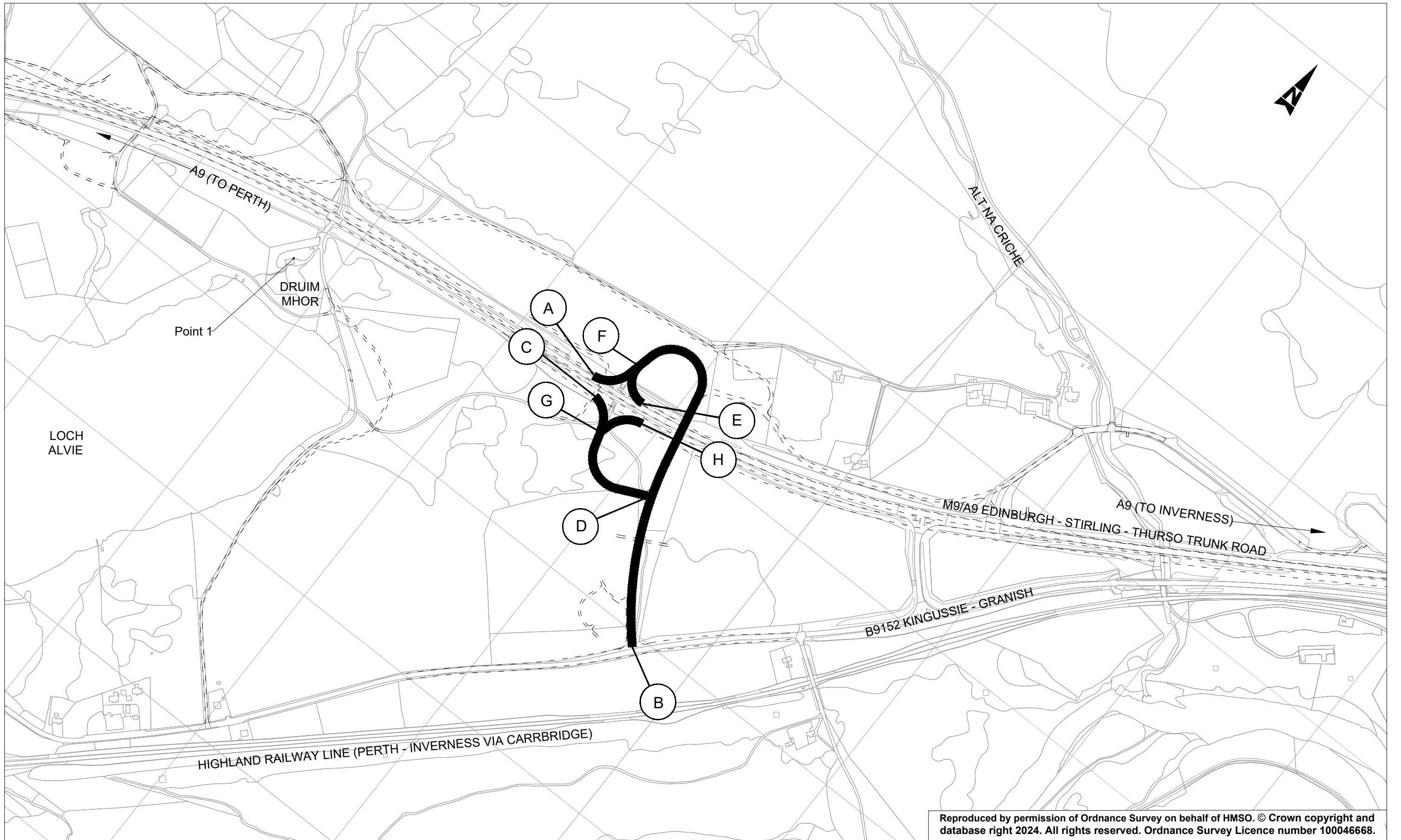
THE A9 AND A95 TRUNK ROADS
(DALRADDY TO SLOCHD)
(TRUNKING) ORDER 2024

KEY PLAN
1 OF 2

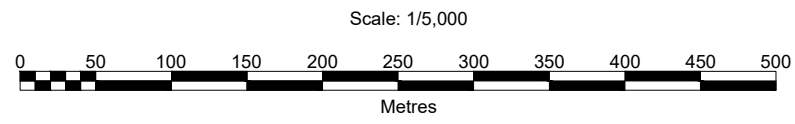


Reproduced by permission of Ordnance Survey on behalf of HMSO. © Crown copyright and database right 2024. All rights reserved. Ordnance Survey Licence number 100046668.



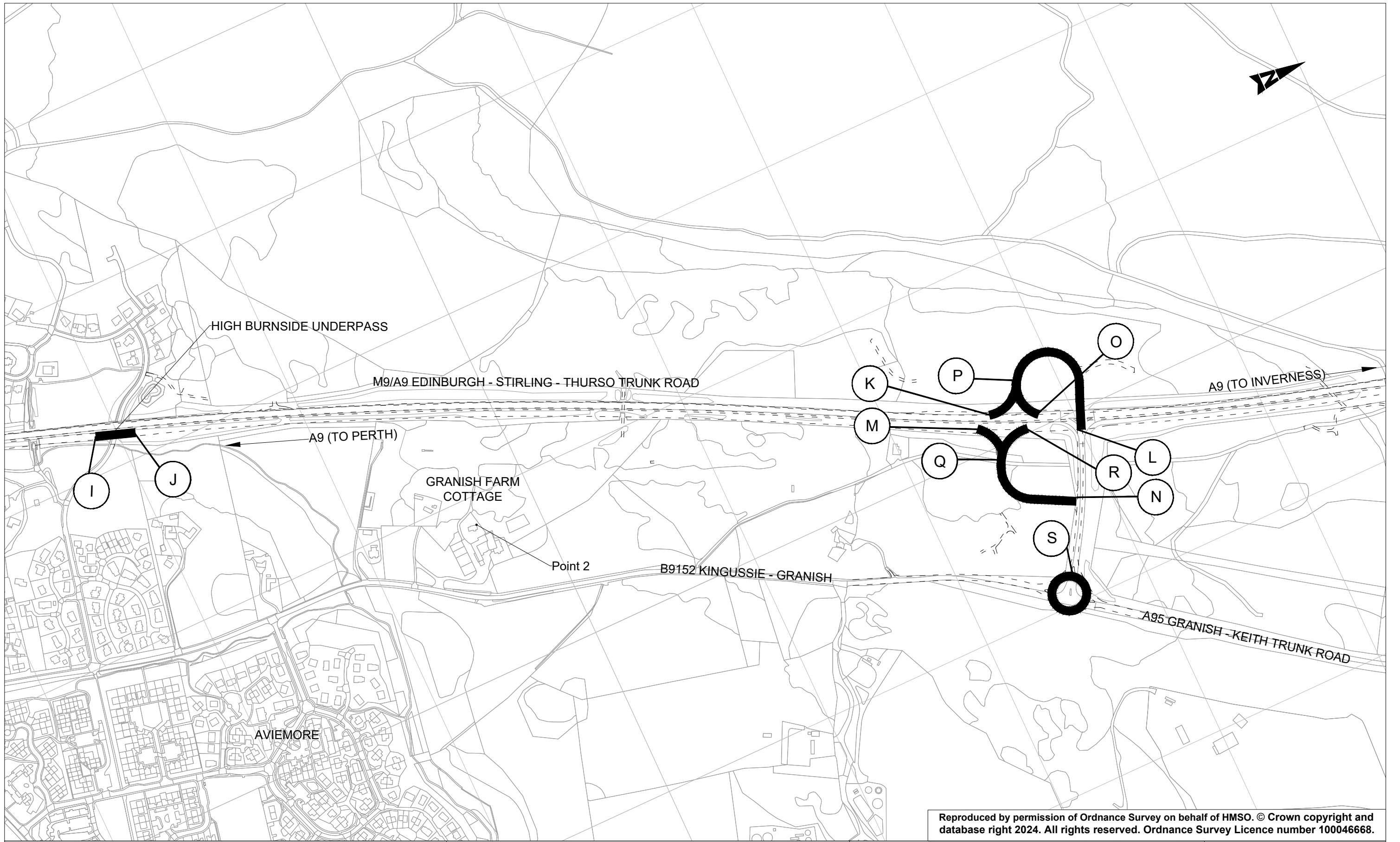


Reproduced by permission of Ordnance Survey on behalf of HMSO. © Crown copyright and database right 2024. All rights reserved. Ordnance Survey Licence number 100046668.

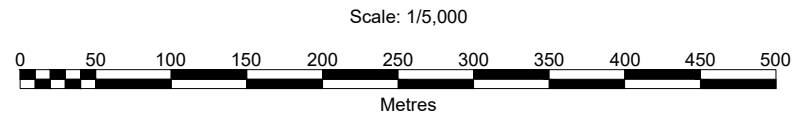


THE A9 AND A95 TRUNK ROADS
(DALRADDY TO SLOCHD)
(TRUNKING) ORDER 2024

plan
TR1

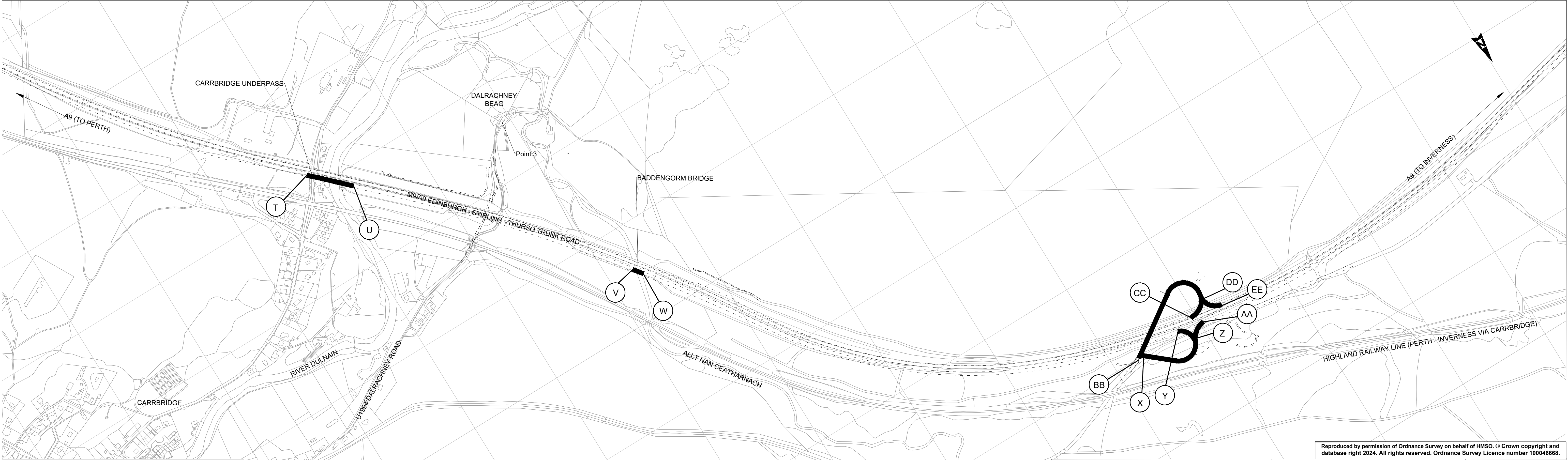


Reproduced by permission of Ordnance Survey on behalf of HMSO. © Crown copyright and database right 2024. All rights reserved. Ordnance Survey Licence number 100046668.

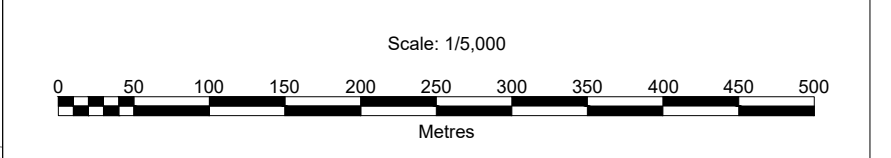


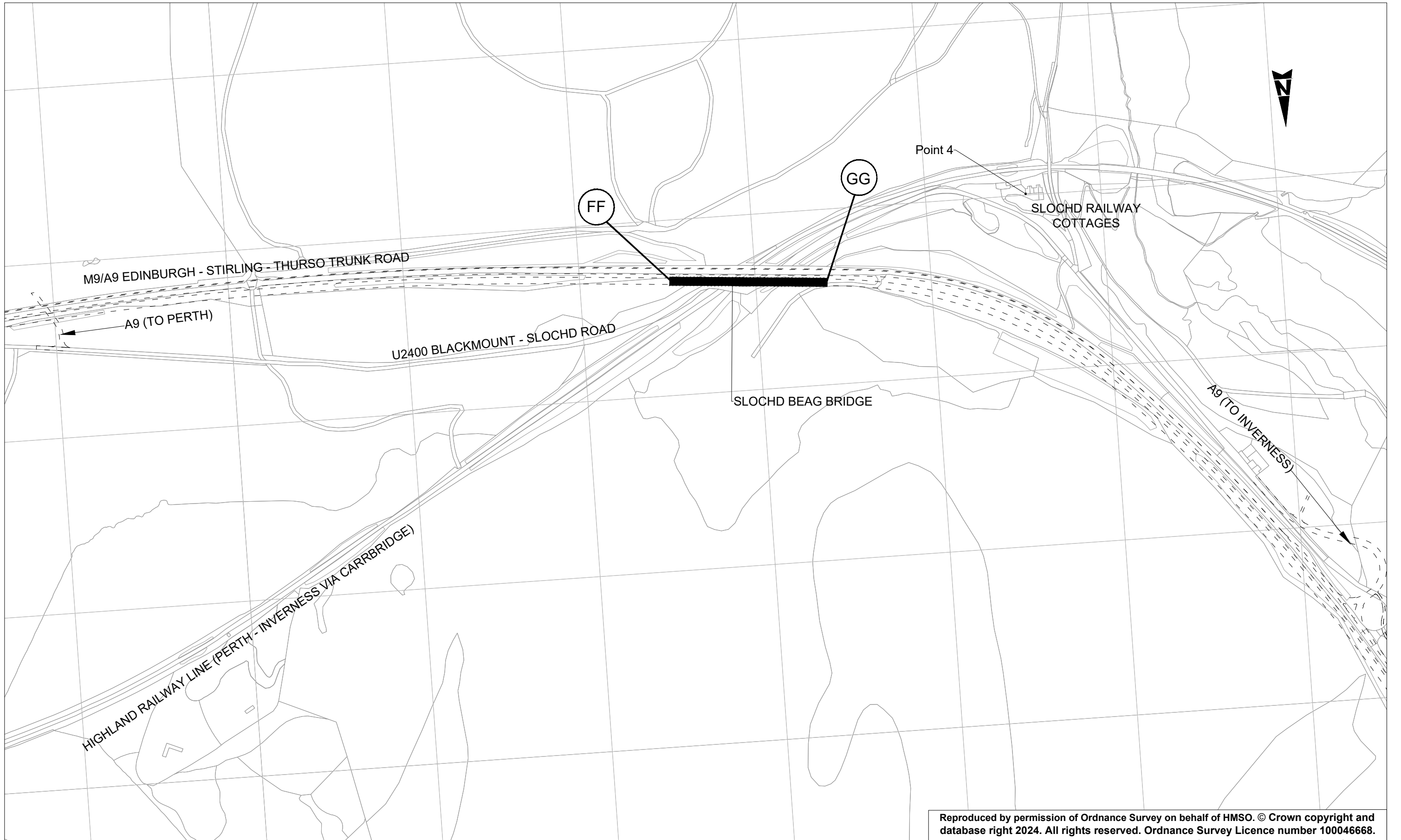
THE A9 AND A95 TRUNK ROADS
(DALRADDY TO SLOCHD)
(TRUNKING) ORDER 2024

plan
TR2

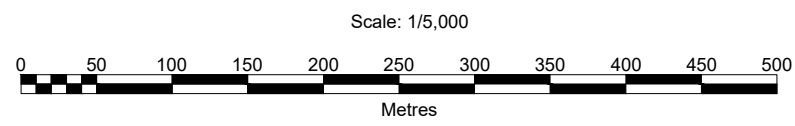


Reproduced by permission of Ordnance Survey on behalf of HMSO. © Crown copyright and database right 2024. All rights reserved. Ordnance Survey Licence number 100046668.





Reproduced by permission of Ordnance Survey on behalf of HMSO. © Crown copyright and database right 2024. All rights reserved. Ordnance Survey Licence number 100046668.



**THE A9 AND A95 TRUNK ROADS
(DALRADDY TO SLOCHD)
(TRUNKING) ORDER 2024**

plan
TR4