

CALDERSTONES

THE STEADING
PUBLIC HOUSE

CUT LINE

PROPOSED
KERB LINE

EXISTING PARKING AREA
TO BE REMOVED

EXISTING PARKING AREA

EXTENT OF
TRUNK ROAD

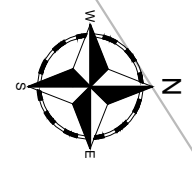
A702 TRUNK ROAD
TO ABINGTON TO EDINBURGH

EXISTING PARKING
AREA TO BE REMOVED




ACCESS ROAD

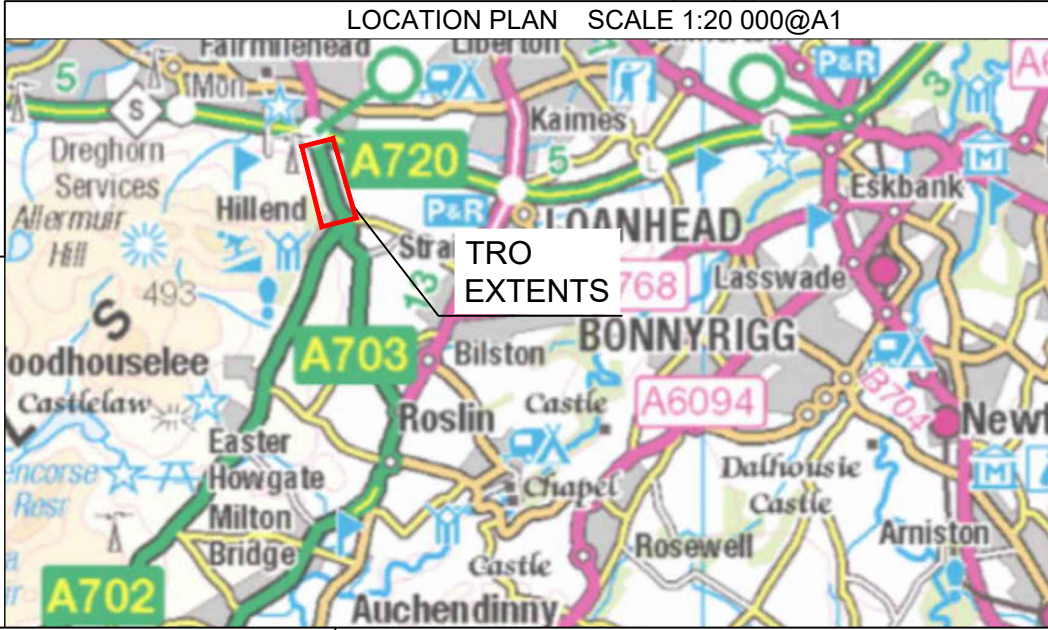
EXISTING
PARKING AREA
TO BE REMOVED

A702
OLD PENTLAND
ROAD



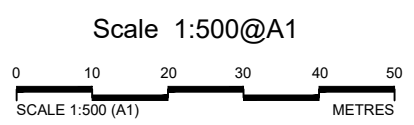
LEGEND:

-  PROPOSED HILLENDD JUNCTION LAYOUT
-  A702 TRUNK ROAD
-  PROPOSED NO WAITING, LOADING AND UNLOADING AT ANY TIME



Reproduced by permission of Ordnance Survey on behalf of HMSO. © Crown Copyright and database right 2023. All rights reserved. Ordnance Survey License Number: 100046668

DRAFT



Project: DESTINATION HILLENDD
Title: A702 TRUNK ROAD (HILLENDD) (PROHIBITION ON WAITING, LOADING AND UNLOADING) ORDER 202 []

Plan Number: 22-SE-1101-002-001 Plan 1 of 2