

Rev	Rev. Date	Purpose of revision	Drawn	Checked	Rev'd	Apprv'd
P03	MAY 2025	For Stage Approval	SB	KP	GK	EM
P02	MARCH 2025	For Review and Comment	SB	KP	GK	EM
P01	NOV.2024	For Review and Comment	SB	KP	GK	EM

© Crown copyright 2025. You may re-use this information (excluding logos) free of charge in any format or medium, under the terms of the Open Government Licence. To view this licence, visit <http://www.nationalarchives.gov.uk/open-government-licence/> or email info@nationalarchives.gov.uk. Where we have identified any third party copyright information you will need to obtain permission from the copyright holders concerned. Limitation: This drawing has been prepared on behalf of, and for the exclusive use of, Jacobs Client, and is subject to, and issued in accordance with, the provisions of the contract between Jacobs and the Client. Jacobs accepts no liability or responsibility whatsoever for, or in respect of, any use of, or reliance upon, this drawing by any third party.

Location plan

Legend

- Proposed Profile
- - - Existing Profile

For location of Cross Sections refer to Figure 10.6

Jacobs
95 Bothwell St, Glasgow, G2 7HX
Tel: +44(0)141 243 8000 Fax: +44(0)141 226 3109
www.jacobs.com

Client

TRANSPORT SCOTLAND
GREENHALL ALBA

Project

A9 DUALING
THE GREAT BRITAIN

Drawing title

Environmental Impact Assessment Report
Cross Sections C-C and D-D

Sheet 2 of 9

Drawing status

S4 - For Stage Approval

Scale

NTS @ A3

DO NOT SCALE

Jacobs No.

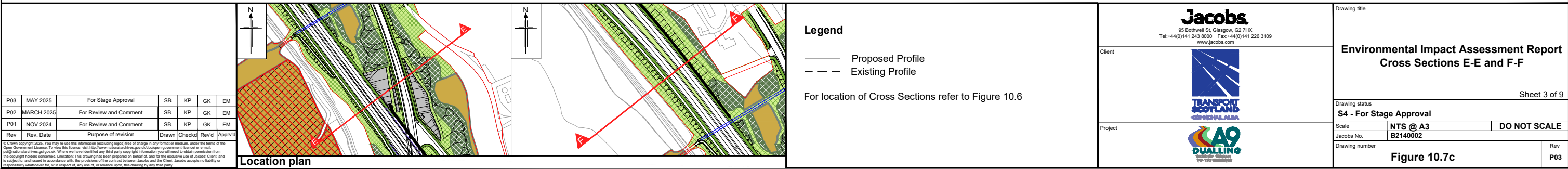
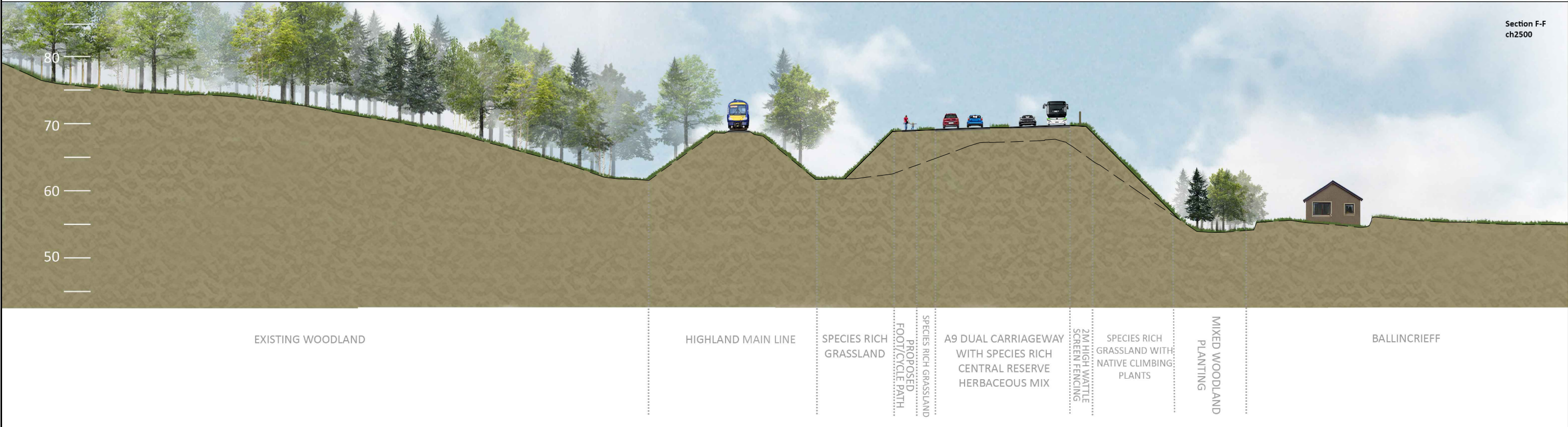
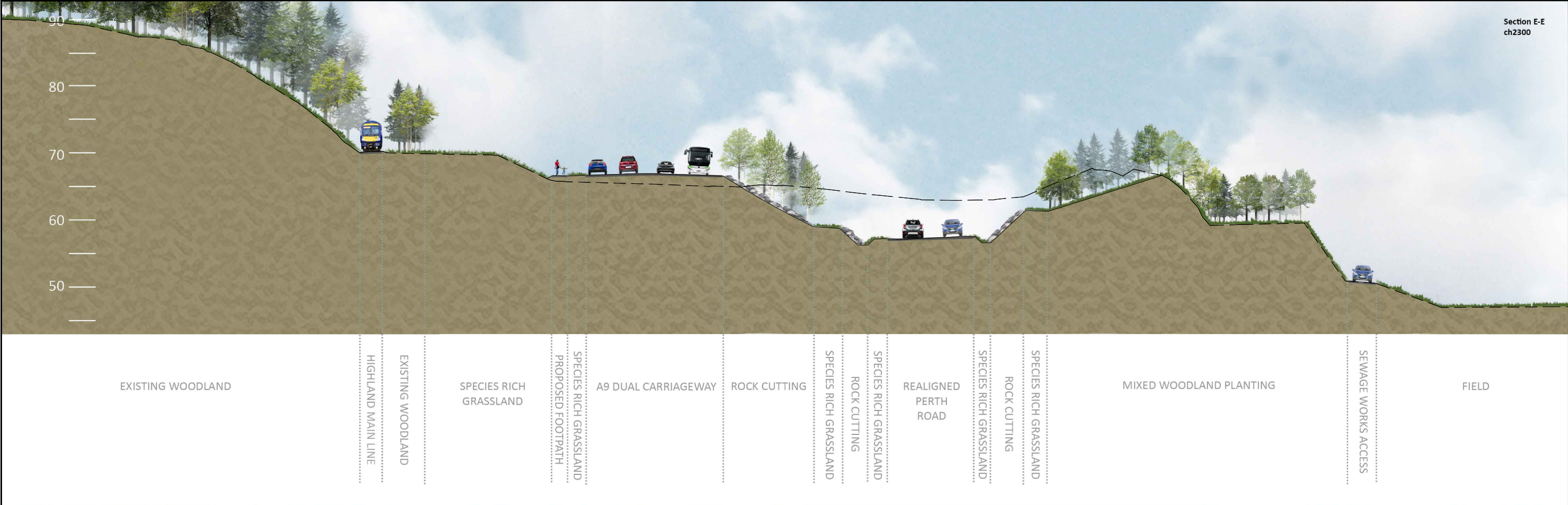
B2140002

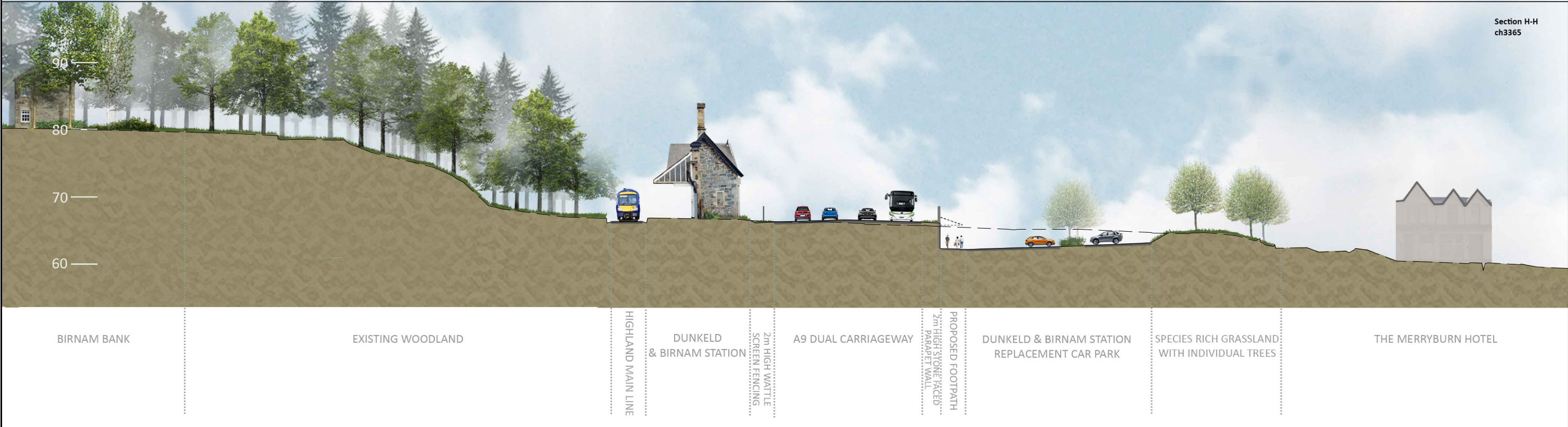
Drawing number

Figure 10.7b

Rev

P03





Rev	Rev. Date	Purpose of revision	Drawn	Checked	Rev'd	Apprv'd
P03	MAY 2025	For Stage Approval	SB	KP	GK	EM
P02	MARCH 2025	For Review and Comment	SB	KP	GK	EM
P01	NOV.2024	For Review and Comment	SB	KP	GK	EM

© Crown copyright 2025. You may re-use this information (excluding logos) free of charge in any format or medium, under the terms of the Open Government Licence. To view this licence, visit <http://www.nationalarchives.gov.uk/open-government-licence/> or email info@nationalarchives.gov.uk. Where we have identified any third party copyright information you will need to obtain permission from the copyright holders concerned. This drawing has been prepared on behalf of, and for the exclusive use of, Jacobs' Client, and is subject to, and issued in accordance with, the provisions of the contract between Jacobs and the Client. Jacobs accepts no liability or responsibility whatsoever for, or in respect of, any use of, or reliance upon, this drawing by any third party.

Location plan

Legend

- Proposed Profile
- - - Existing Profile

For location of Cross Sections refer to Figure 10.6

Jacobs
95 Bothwell St, Glasgow, G2 7HX
Tel: +44(0)141 243 8000 Fax: +44(0)141 226 3109
www.jacobs.com

Client

Project

Transport Scotland
GREENHALLS
A9 DUALING

Drawing title
Environmental Impact Assessment Report
Cross Sections G-G and H-H

Drawing status
S4 - For Stage Approval

Scale
NTS @ A3

Jacobs No.
B2140002

Drawing number
Figure 10.7d

Rev
P03

Sheet 4 of 9

DO NOT SCALE



P03	MAY 2025	For Stage Approval	SB	KP	GK	EM
P02	MARCH 2025	For Review and Comment	SB	KP	GK	EM
P01	NOV 2024	For Review and Comment	SB	KP	GK	EM
Rev	Rev. Date	Purpose of revision	Drawn	Checked	Rev'd	Approved

© Crown copyright 2025. You may re-use this information (excluding logos) free of charge in any format or medium, under the terms of the Open Government Licence. To view this licence, visit <http://www.nationalarchives.gov.uk/open-government-licence/> or e-mail info@nationalarchives.gov.uk. Where we have identified any third party copyright information you will need to obtain permission from the copyright holders concerned. Limitation: This drawing has been prepared on behalf of, and for the exclusive use of, Jacobs Client, and is subject to, and issued in accordance with, the provisions of the contract between Jacobs and the Client. Jacobs accepts no liability or responsibility whatsoever for, or in respect of, any use of, or reliance upon, this drawing by any third party.

Location plan

Legend

— Proposed Profile
- - - Existing Profile

For location of Cross Sections refer to Figure 10.6

Jacobs
95 Bothwell St, Glasgow, G2 7HX
Tel: +44(0)141 243 8000 Fax: +44(0)141 226 3109
www.jacobs.com

Client

TRANSPORT SCOTLAND
GREENHALL ALBA

A9 DUALLING
THE NEW ROADWAY

Project

Drawing status		
S4 - For Stage Approval		
Scale	NTS @ A3	DO NOT SCALE
Jacobs No.	B2140002	
Drawing number	Figure 10.7e	
Rev	P03	



P03	MAY 2025	For Stage Approval	SB	KP	GK	EM
P02	MARCH 2025	For Review and Comment	SB	KP	GK	EM
P01	NOV.2024	For Review and Comment	SB	KP	GK	EM
Rev	Rev. Date	Purpose of revision	Drawn	Checked	Rev'd	Approved

© Crown copyright 2025. You may re-use this information (excluding logos) free of charge in any format or medium, under the terms of the Open Government Licence. To view this licence, visit <http://www.nationalarchives.gov.uk/open-government-licence/> or e-mail info@nationalarchives.gov.uk. Where we have identified any third party copyright information you will need to obtain permission from the copyright holders concerned. Limitation: This drawing has been prepared on behalf of, and for the exclusive use of, Jacobs Client, and is subject to, and issued in accordance with, the provisions of the contract between Jacobs and the Client. Jacobs accepts no liability or responsibility whatsoever for, or in respect of, any use of, or reliance upon, this drawing by any third party.

Location plan

Legend

— Proposed Profile
- - - Existing Profile

For location of Cross Sections refer to Figure 10.6

Jacobs
95 Bothwell St, Glasgow, G2 7HX
Tel: +44(0)141 243 8000 Fax: +44(0)141 226 3109
www.jacobs.com

Client

TRANSPORT SCOTLAND
Glasgow City Council

Project

A9 DUALING
THE NEW ROADWAY

Drawing title

**Environmental Impact Assessment Report
Cross Sections M-M and N-N**

Drawing status

S4 - For Stage Approval

Scale	NTS @ A3	DO NOT SCALE
Jacobs No.	B2140002	

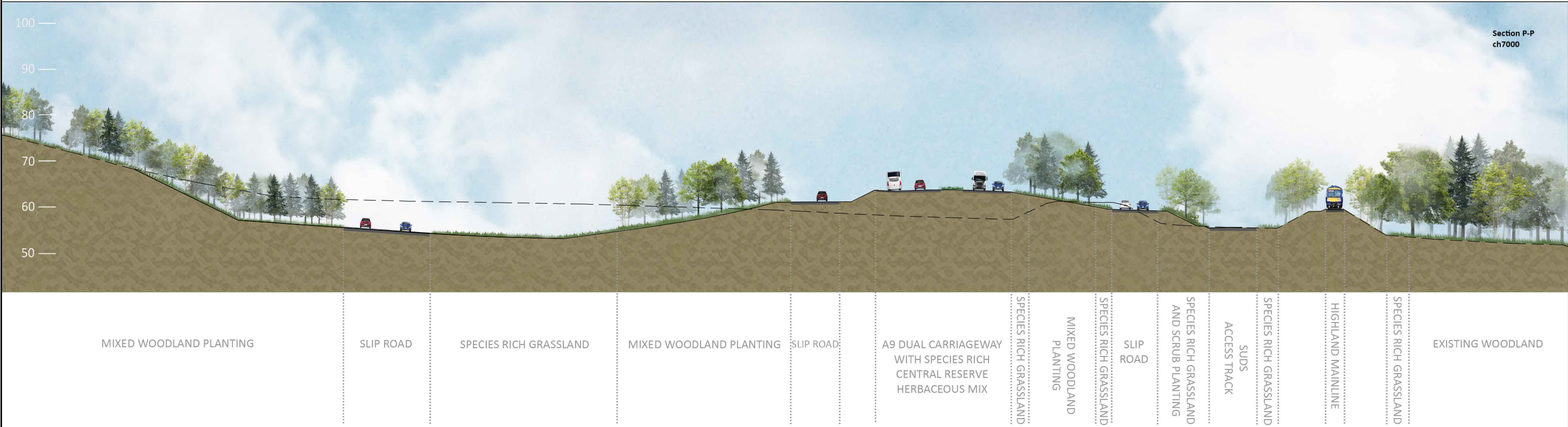
Drawing number

Figure 10.7g

Rev

P03

Sheet 7 of 9



P03	MAY 2025	For Stage Approval	SB	KP	GK	EM
P02	MARCH 2025	For Review and Comment	SB	KP	GK	EM
P01	NOV 2024	For Review and Comment	SB	KP	GK	EM
Rev	Rev. Date	Purpose of revision	Drawn	Checked	Rev'd	Apprv'd

© Crown copyright 2023. You may re-use this information (excluding logos) free of charge in any format or medium, under the terms of the Open Government Licence. To view this licence, visit <http://www.nationalarchives.gov.uk/open-government-licence/> or e-mail info@nationalarchives.gov.uk. Where we have identified any third party copyright information you will need to obtain permission from the copyright holders concerned. Limitation: This drawing has been prepared on behalf of, and for the exclusive use of, Jacobs Client, and is subject to, and issued in accordance with, the provisions of the contract between Jacobs and the Client. Jacobs accepts no liability or responsibility whatsoever for, or in respect of, any use of, or reliance upon, this drawing by any third party.

Location Plan

Legend

— Proposed Profile
- - - Existing Profile

For location of Cross Sections refer to Figure 10.6

Jacobs
95 Bothwell St, Glasgow, G2 7HX
Tel: +44(0)141 243 8000 Fax: +44(0)141 226 3109
www.jacobs.com

Client

Transport Scotland
Gàidheal Alba

Project

A9 DUALING
THE NEW A9

Drawing title

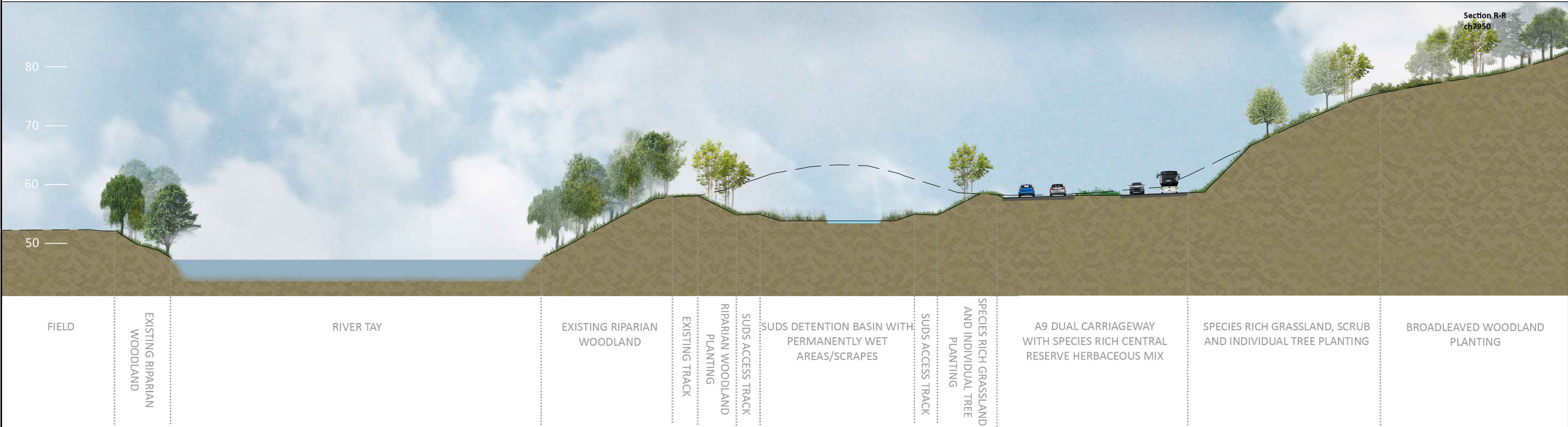

**Environmental Impact Assessment Report
Cross Sections O-O and P-P**

Sheet 8 of 9

Drawing status

S4 - For Stage Approval

Scale	NTS @ A3	DO NOT SCALE
Jacobs No.	B2140002	
Drawing number	Figure 10.7h	
Rev	P03	



Rev	Rev. Date	Purpose of revision	Drawn	Checked	Rev'd	Approved
P03	MAY 2025	For Stage Approval	SB	KP	GK	EM
P02	MARCH 2025	For Review and Comment	SB	KP	GK	EM
P01	NOV.2024	For Review and Comment	SB	KP	GK	EM

© Crown copyright 2025. You may re-use this information (excluding logos) free of charge in any format or medium, under the terms of the Open Government Licence. To view this licence, visit <http://www.nationalarchives.gov.uk/open-government-licence/> or e-mail info@nationalarchives.gov.uk. Where we have identified any third party copyright information you will need to obtain permission from the copyright holders concerned. Limitation: This drawing has been prepared on behalf of, and for the exclusive use of, Jacobs Client, and is subject to, and issued in accordance with, the provisions of the contract between Jacobs and the Client. Jacobs accepts no liability or responsibility whatsoever for, or in respect of, any use of, or reliance upon, this drawing by any third party.

Location Plan

Legend

- Proposed Profile
- - - Existing Profile

For location of Cross Sections refer to Figure 10.6

Jacobs
95 Bothwell St, Glasgow, G2 7HX
Tel: +44(0)141 243 8000 Fax: +44(0)141 226 3109
www.jacobs.com

Client

Project

Transport Scotland
Ordnance Survey
A9 Dualling

Drawing title
Environmental Impact Assessment Report
Cross Sections Q-Q and R-R

Drawing status
S4 - For Stage Approval

Scale
NTS @ A3
DO NOT SCALE

Jacobs No.
B2140002

Drawing number
Figure 10.7i

Rev
P03

Sheet 9 of 9